MILFORD

NEW HAMPSHIRE

1957

Annual Report

INCLUDING INVENTORY OF TAXABLE PROPERTY

Digitized by the Internet Archive
in 2012 with funding from
Boston Library Consortium Member Libraries

http://archive.org/details/annualreportofto1957milf

MILFORD

NEW HAMPSHIRE

ANNUAL REPORTS

. . . of Town Affairs for
Year Ending December 31, 1957

. . . and School Affairs for
Year Ending June 30, 1957

. . . also . . .

INVENTORY
of Taxable Property

THE CABINET PRESS — 1958

INDEX

BUDGET 17

PUBLIC WORKS 41

SELECTMEN 7

WARRANT 11

FINANCIAL ACCOUNTS 21

- Balance Sheet 22
- Parking Meters 40
- Receipts and Payments 24
- Town Auditors 91
- Tax Collector 32
- Town Clerk 28
- Town Poor 35
- Town Treasurer 30
- Trust Funds 36
- What the Town's Worth 6

LIBRARY 93

PROTECTION of Persons and Property 77

- Civil Defense — Firemen — Police — Court

SPECIAL REPORTS

- Fire Truck Committee 101
- Livermore Community Association 100
- Planning Board 92

SYNOPSIS of 1957 Meetings 102

VITAL STATISTICS ..... End of Reports

SCHOOL REPORTS ..... Green Pages Back of Book

About This Report

This report is prepared and printed for your benefit, and is intended to give you a complete picture of your town and schools – what has been done, where your money went, and what faces us in the future.

Town matters appear in the white pages at the front of the book, and school affairs are recorded in the colored pages.

This year the complete inventory of taxable property is also included in the Town Report. By vote of the town, the inventory is printed once each five years.

The Town Report Committee endeavors each year to improve your report, to make it readable and understandable. If you have any suggestions as to how we might make further improvements, please let us know.

THE TOWN REPORT COMMITTEE

William Ferguson
Hugo E. Trentini
Salvatore P. Grasso

Town Officers

Selectmen

Ernest J. Durant	Term Expires 1958
Malcolm M. Carter	Term Expires 1959
Charles P. Hayward	Term Expires 1960

Superintendent of Public Works
Robert E. Courage

Moderator
Rodney C. Woodman

Tax Collector
Donald C. Bruce

Town Clerk
Donald C. Bruce

Chief of Police
Duane B. Rockwell

Town Treasurer
Hugo E. Trentini

Checklist Supervisors
William A. Medlyn
Mario D. Bianchi
J. Harold O'Neil

Auditors
Leonard S. Lorden
Edward E. Macchi

Water Advisory Board

Kenneth C. Langdell	Term Expires 1958
William A. Whipple	Term Expires 1959
Owen P. Fisk	Term Expires 1960

Firewards

Edgar A. Norwood	Term Expires 1958
Paul N. Hutchinson	Term Expires 1959
Raymond A. Dyer	Term Expires 1960

Trustees of Trust Funds

Harland H. Holt	Term Expires 1958
Benjamin F. Prescott	Term Expires 1959
Hugo E. Trentini	Term Expires 1960

Cemetery Advisory Board

Rodney C. Woodman	Term Expires 1958
Philip N. Brown	Term Expires 1959
Antimo Carpentieri	Term Expires 1960

Planning Board

Ernest J. Durant	Selectman
Paul C. Rizzi	Term Expires 1958
Lawrence E. Billings	Term Expires 1959
Joseph M. Silva	Term Expires 1959
Francis J. Lorden	Term Expires 1960

Meat Inspector
Dr. Walter B. Loring

Health Officer
Oscar Burns, M.D.

Trustees of Wadleigh Memorial Library

William B. Rotch	Term Expires 1958
Muriel B. Young	Term Expires 1959
Donald C. Fowler	Term Expires 1960

Budget Committee

Eben Hutton, Chairman	William Shuman
Carl Holland	Harlan Burns, Jr.
L. Paul Ecklund	Philip N. Brown
Roy Boulter	Harold McCallum
Harry K. Draper	Thomas Moriarty
Bartolo Prestipino	J. Peter Ouellette
Owen Fisk	Harold Remick
Robert Holcombe	

What the Town's Worth

Lands and Buildings	$4,706,745.00
Mills and Machinery	793,125.00
Electric Plant	288,100.00
Trailers	17,190.00
Stock in Trade	846,857.00
Boats	550.00
Horses (24)	1,390.00
Cows (569)	37,956.00
Other Neat Stock (18)	900.00
Sheep and Goats (41)	422.00
Fowls (8778)	2,300.00
Gasoline Pumps and Tanks	10,275.00
Road Building Machinery	14,100.00
Chinchillas (18)	55.00
Wood, Lumber	620.00
	$6,720,585.00
Soldiers' Exemptions (Already subtracted from above)	$353,790.00
Poll Taxes (1837 at $2.00)	

What the Town Owns

Town Hall, land and buildings — Furniture and equipment
Library, land and buildings — Furniture and equipment
Fire Department — Equipment
Highway Department, lands and buildings, including new garage — Equipment
Parks, commons and playgrounds
Water supply
Schools, land and buildings — Equipment
SmalleySouhegan Co., Cutts land 1 1/3 acres, Brookline Road.
Frank T. Lang, Queen Quarry, Brookline Road, and land on Brookline Road.

1957 Tax Rate—$6.30 per hundred

Report of Selectmen

To the Citizens of Milford:

Again it is our pleasure, as it is our official duty, to lay before you an account of our stewardship to the end that all may have an intelligent understanding of the manner in which our municipal affairs are conducted.

Again, we are proud to announce a tax rate of $6.30 per hundred of assessed valuation. This is the third year of the same rate. Your Board of Selectmen has worked hard to reduce the cost of maintenance. Only a continuation of the same policy can prevent an increase of the tax rate and the voters should carefully consider every proposed appropriation.

Several new laws passed at the last session of the Legislature have considerably affected our income, namely utilities and stock in trade. Such laws are no help to a balanced budget.

There is, perhaps, no matter that concerns a larger number of our people than the condition of our streets and as the statutes make the Selectmen responsible for their condition, this subject may well be considered here. For years we have planned permanent roads. The plans of the past are steadily becoming the reality of the future. We believe that considerable accomplishment has been made on our roads and highways. It is our hope that each road shall be either rebuilt or repaired at least once in three years.

In July, our Superintendent of Public Works, Frank Reid, Jr., resigned for a new position in New York. We were sorry to lose his services but feel we were quite fortunate in being able to replace him with his former assistant, Robert Courage, who is doing a very fine job.

ELECTRIC LIGHTING

There are several streets in town where street lights are very much needed.

INVENTORY YEAR

By a vote of the town a copy of property inventory with

assessment as of April 1st is published. A copy is included in the reports.

Each assessment is made after due deliberation and discussion by the entire board and never by one member. The responsibility of the Selectmen in arriving at an equitable assessment of each item is of grave importance.

We have attempted to perform our duty without prejudice or partiality. Data relative to transfers or divisions of property is assembled and filed at our office each year. These files are open to the public for your convenience.

We have perambulated lines between Mason and Milford.

We also received the resignation of Police Chief Oliver G. Williamson who had served the town faithfully and well for many years. The post was taken by Duane B. Rockwell, who is doing a splendid job.

We wish to express our appreciation to all members of committees whose help and sacrifices have done so much to enable us to carry on our work in Milford.

ERNEST J. DURANT,
MALCOLM M. CARTER,
CHARLES P. HAYWARD,
Selectmen of Milford.

Valuation—Tax Rate

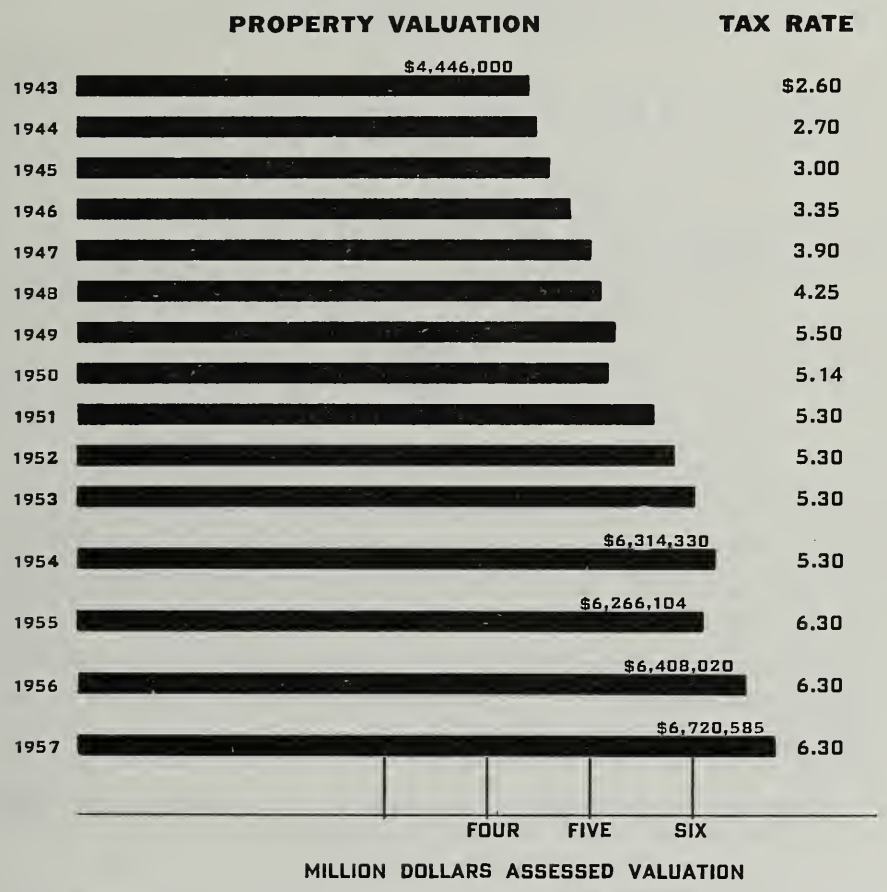

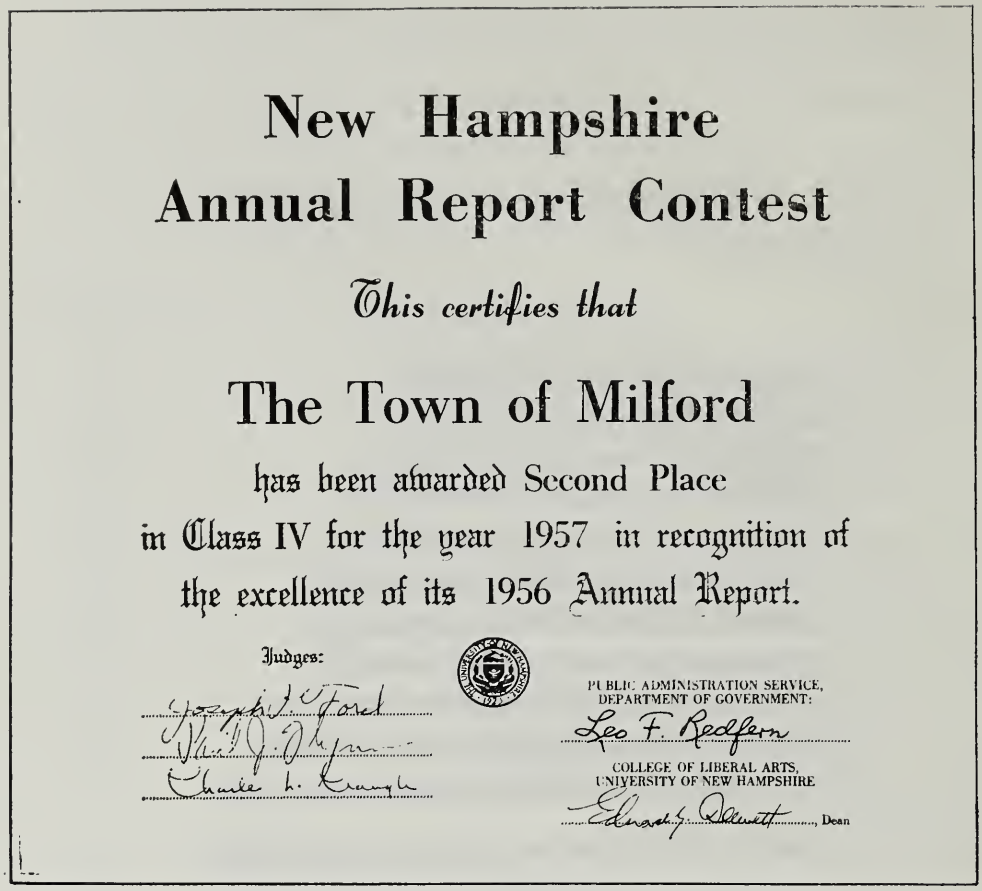

New Hampshire Annual Report Contest

This certifies that

The Town of Milford

has been awarded Second Place in Class IV for the year 1957 in recognition of the excellence of its 1956 Annual Report.

Judges:

Joseph J. Ford

Wm. J. Shyne

Charles L. Keough

PUBLIC ADMINISTRATION SERVICE, DEPARTMENT OF GOVERNMENT:

Leo F. Redfern

COLLEGE OF LIBERAL ARTS, UNIVERSITY OF NEW HAMPSHIRE

Edward G. Dalton, Dean

Once again, Milford's Town Report received recognition in the annual contest, this time placing second in Class IV, towns of 2500 to 10,000 population.

The above certificate is on display in the Selectmen's office.

WARRANT

THE STATE OF NEW HAMPSHIRE

To the Inhabitants of the Town of Milford in the County of Hillsborough in said State, qualified to vote in Town Affairs:

You are hereby notified to meet at Town Hall in said Milford on Tuesday, the eleventh day of March next, at two of the clock in the afternoon, to act upon the following subjects:

1. To choose all necessary Town Officers for the year ensuing.

2. To raise such sums of money as may be necessary to defray town charges for the ensuing year and make appropriations of the same.

3. To act upon the reports of all Town Officers, Agents and Committees and raise and appropriate money relative thereto.

4. To see if the Town will vote to authorize the Selectmen to borrow money in anticipation of Taxes, if necessary, as provided by law of 1907.

5. To see what sum of money the Town will vote to raise and appropriate to be used with income, if any, for the election and registration expenses, municipal court expenses, Public Works Administration, town hall and other buildings expenses, town officers' expense, town officers' salary, civil defense, fire department, hydrant rental, police department, garbage collection, health department, sewer maintenance, town dump, vital statistics, highway maintenance, oiling, snow removal, street lighting, town road aid, Wadleigh Memorial Library, old age assistance, town poor, Memorial Day, parks and playgrounds, swimming pool, cemeteries, information booth, damages and legal expense, employees' retirement, employees' social security, insurance, police pension, tax map revision, interest on long term notes, interest on temporary loans, sewer correction, sidewalk construction, long term notes and county taxes.

6. Shall the Provision of Chapter 287 of the Revised Statutes Annotated relative to playing games of Beano be adopted in the Town.

7. To see if the Town will vote to raise and appropriate the sum of $200.00 for the Community House.

8. To see if the Town will vote to raise and appropriate the sum of $672.00 (1/100th of 1% of the valuation of the Town) to the Monadnock Region Association of Southwestern New Hampshire for issuance and distribution of printed matter, newspaper and magazine advertising, and by other means calling attention to the resources and natural advantages of the Town, in cooperation with the other thirty seven towns of the Monadnock Region.

9. To see what action the Town will take relative to the following resolution:

Whereas, the residuary clause of the will of Paul Hopkins Hutchinson, late of Fowler, in the County of Fresno and State of California, states "All the rest, residue and remainder of my property, if any, I give, bequeath and devise to the Town of Milford, New Hampshire, to be used at the direction of the governing body thereof for the erection and/or maintenance of a public library and/or a public hospital in said town.", and

Whereas, by vote of the Town at its annual meeting of March 1957, certain relics received under this clause in the will have been established and exhibited at the Wadleigh Library as a permanent memorial of the generosity of the donor, and

Whereas, upon approval of the Probate Court of jurisdiction the Town has received all the rest, residue and remainder of the property of the deceased testator, namely, cash in the amount of $89,473.54 and certain stock certificates which were appraised of no value at the time of the appraisal of the Estate, and

Whereas, the Town of Milford has an adequate public library and at this time there is no public hospital in the town, and

Whereas, funds for the erection and maintenance of a public hospital in Milford are not presently available without excessive outlay of public funds which would have to be raised by taxation.

BE IT RESOLVED: that the cash of $89,473.54 and stock certificates so received from the estate be hereby established and designated as The Paul Hopkins Hutchinson Fund and placed in the hands and control of the Trustees of Trust Funds of the Town of Milford for administration under the laws pertaining thereto, and

BE IT FURTHER RESOLVED: that the income of the Paul Hopkins Hutchinson Fund be used for the maintenance of the Wadleigh Library in accordance with the provisions of the will, and

BE IT FURTHER RESOLVED: that the principal of the Paul Hopkins Hutchinson fund be held intact as a permanent memorial with a provision that it may be used for the erection and/or maintenance of a public hospital in the Town of Milford at the further direction of the governing body at an annual Town Meeting. (This Art. drawn up by approval of Hospital Committee, Library Trustees and Selectmen.)

10. To see if the Town will vote to authorize the Board of Selectmen to expend the sum of $9260.00 from the Parking Meter Fund for apportionment B, to match the State Fund, to rebuild Mont Vernon Street. This to begin from Granite Street to the corner of North River Road and Mont Vernon Road.

11. To see if the Town will vote to raise and appropriate the sum of $300.00 ($100.00 to be added from Police Budget) for the purpose of replacing the present Police Cruiser.

12. To see if the Town will vote to raise and appropriate the sum of $4200.00 to extend the town water on Mont Vernon Road for a distance of 800 feet, as a Guaranteed Water Extension, and that in the case of Jones and Whiting, Inc. an eight (8) inch in diameter connection be laid so that the latter company is in a position to connect at a later date for sprinkler system. (By Petition)

13. To see if the Town will vote to raise and appropriate the sum of $500.00 for the purpose of making necessary improvements and purchasing new equipment for the Banquet Hall kitchen. (By request Union Church Fair Committee).

14. To see if the Town will vote to raise and appropriate the sum of Seven Hundred Ninety Five ($795.00) Dollars to install Fire Detecting and Alarm System in all areas occupied by the Fire Department. (By Firewards)

15. To see if the Town will vote to authorize the Board of Firewards to use the proceeds from the sale of the old ladder truck ($225.00 now held in escrow) as part of the purchase price of a Two-Way Radio to be installed in the new ladder truck. (By Firewards)

16. To see if the Town will vote to authorize the use of the Town Hall for the use of Spartan Junior Drum Corps to hold their rehearsals in said hall free of charge. (By Petition)

17. To see what action the Town will take in authorizing the Board of Selectmen to use their discretion in allowing or-

ganized school age groups under supervision the use of the Town Hall and Banquet Hall.

18. To see if the Town will vote to authorize the Selectmen to sign and execute a good and sufficient deed releasing the right-of-way of the Town of Milford over a parcel of land owned by Victor C. Smith extending from the northerly line of what was formerly Route 13 leading from Milford to Brookline and bounded on the west by a stonewall and other land of the Town of Milford. The land over which said right-of-way exists being bounded as follows: Beginning at an iron pipe in a stone in a stonewall on the northerly side of what was formerly Route 13 leading from Milford to Brookline, said point being the southeast corner of land of the Town of Milford, N. H.; thence northerly by said stonewall to a drill-hole in a stone in said stonewall; thence westerly by other land of the Town of Milford, N. H., to Great Brook so-called; thence northerly by said Great Brook 1 rod to other land of Victor C. Smith; thence easterly by land of said Smith to a stonewall; thence continuing easterly 1 rod to other land of said Smith; thence southerly by other land of said Smith on a line parallel to the said stonewall to the northerly line of what was formerly Route 13; thence westerly by said northerly line to the point of beginning. Said right-of-way being one rod in width for its entire distance. This right-of way was conveyed to the Town of Milford, N. H., by deed of Victor C. Smith dated May 1, 1933, and recorded in the Hillsborough County Registry of Deeds Vol. 921, Page 255. Said right-of-way is no longer necessary to the Town of Milford, N. H., as said Town now owns land over which they can pass to reach the building in which their electric pump is installed.

19. To see if the Town will vote to raise and appropriate the sum of $20,000.00 to replace the present grader with a new Road Grader with snow attachments.

20. To see if the Town will vote to raise and appropriate the sum of $10,500.00 to replace the present grader with a reconditioned guaranteed Road Grader with new snow attachments.

21. To see if the Town will vote to raise and appropriate the sum of $5,000.00 to repair the present Road Grader.

22. To see if the Town will vote to raise and appropriate the sum of $400.00 for the purchase of a Snow Bucket to be attached to the Hough Loader.

23. To see if the Town will vote to request the State Tax Commission to reappraise improved lands and buildings in order to equalize all assessments within the Town on a proportional basis, and to raise and appropriate the sum of $6000.00 for this purpose.

24. To see if the Town will vote to raise and appropriate the sum of $681.00 to purchase and install a sliding curtain to replace present drop-curtain for the Town Hall stage. (By Request)

25. To see if the Town will vote to raise and appropriate the sum of $250.00 for pads to cover the radiators to protect the youngsters from injury while playing basketball in the Town Hall. (By Request)

26. To see if the Town will vote to raise and appropriate the sum of $300.00 to improve the lighting in the main hall of the Town Hall. (By Request)

27. To see if the Town will vote to raise and appropriate the sum of $4000.00 to purchase a tractor, with attachments — mower, front end loader with gravel bucket and snow attachments. This to replace the Model A. International tractor snow plow and equipment.

28. To see if the Town will vote to raise and appropriate the sum of $468.00 for General Liability insurance on the Town Hall, Middle and School Street parking lots, Cemeteries — MFGR'S & CONTRACTOR'S LIABILITY (1) Street and Road construction, (2) Water Works, all operations, (3) Sewer Construction with coverage of $10/100,000.

29. To see if the Town will vote to raise and appropriate the sum of $3500.00 to extend the 6 inch water main on Chestnut Street from the Callahan residence 700 feet in a southerly direction to Souhegan Street as part of the Water Distribution Program.

30. To transact any other business that may legally come before said meeting.

Given under our hands and seal, this 24th day of February, in the year of our Lord nineteen hundred and fifty-eight.

ERNEST J. DURANT,
MALCOLM M. CARTER,
CHARLES P. HAYWARD,
Selectmen of Milford.

ABOUT THE COVER . . .

Gracing this year's cover is a picture of Milford's brand new 65-foot aerial ladder. This piece of equipment makes our fire department one of the best equipped anywhere, for a town of Milford's size.

Mrs. Bernice B. Perry took the picture in the high school yard. The men on the truck and ladder, left to right, are Robert H. Seavey, the late Harold J. Dillon, Philip D. Merrill and Dominic Calvetti.

SALARIES OF TOWN OFFICIALS

Selectmen

Ernest J. Durant, Ch.	$700
Malcolm M. Carter	$500
Charles P. Hayward	$500

Town Treasurer

Hugo E. Trentini	$400

Auditors

Edward Macchi	$125
Leonard S. Lorden	$125

Supt. of Public Works

Frank Reid, Jr. to August 1, 1957	$3875
Robert E. Courage balance of year	$1727

Tax Collector

Donald C. Bruce (Commission)	$2900

Town Clerk

Donald C. Bruce	$800

BUDGET

REVENUE – estimated and actual in 1957 and estimated for 1958 . . .

EXPENDITURES – for 1957 (showing income and total available), and proposed expenditures (and income) for 1958.

(next page)

SOURCES OF REVENUE

(Other than shown with Approp.)
*As Revised by State Tax Comm.

	Estimated Revenue Previous Year 1957	Actual Revenue Previous Year 1957	Estimated Revenue Ensuing Year 1958
From State:			
Interest & dividends tax	$7248 53	$8029 41	$7500 00
Railroad tax	313 32		450 00
Savings Bank tax	369 22	307 54	300 00
From Local Sources Except Taxes:			
Business licenses & permits	250 00	261 00	250 00
Dog licenses	900 00	1007 01	950 00
Interest received on taxes	1000 00	1288 21	1000 00
Motor vehicle permits & fees	20000 00	24101 12	22000 00
Municipal Court:			
A. Fines & forfeits	650 00	652 78	650 00
Water Department:			
A. Interest on notes	771 81	771 81	691 98
From Local Taxes Other Than Property Taxes:			
Poll taxes—regular at $2.00	3000 00	3064 00	3000 00
National Bank Stock taxes	792 90	794 50	790 00

Cash, surplus	
Earmarked:	
Radios	$ 535 50
Industrial	488 55
Parking Meters	1,981 48
Rep. Pump. Station	11,845 82
Civil Defense	289 76
Cemeteries	1,816 35
Due Schools	118,754 94

Purpose of EXPENDITURES

Purpose of EXPENDITURES	Approp. Previous Year 1957	Income Previous Year 1957	Total Available Previous Year 1957	Actual Expenditures Previous Year 1957	Estimated Expenditures Ensuing Year 1958	Estimated Income Ensuing Year 1958	Recommend. Approp. Ensuing Year 1958
Current Maintenance Expenses:							
General Government:							
Election and Reg. Expenses	$ 600 00		$ 600 00	$ 611 71	$ 650 00		$ 650 00
Municipal Court Expenses	1100 00		1100 00	1200 00	1100 00		1100 00
Public Works Administration	5950 00	$ 6152 66	12102 66	10736 08	8810 00	$ 4455 00	4355 00
Town Hall and Other Buildings —Expenses	6700 00	5245 08	11945 08	11712 95	12500 00	5000 00	7500 00
Town Officers — Expenses	9600 00	146 45	9746 45	9747 22	10550 00		10550 00
Town Officers' — Salaries	6100 00		6100 00	6100 00	6100 00		6100 00
Engineering — Expenses					600 00	300 00	300 00
Protection of Persons & Property:							
Civil Defense	70 86	429 14	500 00	210 24	500 00	289 76	210 24
Fire Department:							
A. Regular	10850 00	625 31	11475 31	11382 86	10850 00		10850 00
Hydrant Rental:							
A. Milford Water Dept.	2780 00		2780 00	2780 00	2880 00		2880 00
B. Wilton Water Works	180 00		180 00	180 00	180 00		180 00
Police Department	16000 00	446 71	16446 71	18389 14	18659 72	341 67	18318 05
Police Cruiser	300 00		300 00	240 78			
Health:							
Garbage Collection	1225 00		1225 00	1220 00	1670 00		1670 00
Health Department	750 00		750 00	648 00	700 00		700 00
Sewer Maintenance	1000 00		1000 00	992 55	1000 00		1000 00
Town Dump	1000 00		1000 00	2068 26	1300 00		1300 00
Vital Statistics	150 00		150 00	136 50	150 00		150 00
Highways and Bridges:							
Highway Maintenance	17600 00	2806 42	20406 42	21455 74	20900 00	2200 00	18700 00
Oiling	7100 00	194 62	7294 62	7250 23	7175 00	75 00	7100 00
Snow Removal	11800 00	369 27	12169 27	14911 70	15200 00	200 00	15000 00
Street Lighting	8910 24		8910 24	8791 23	9155 00		9155 00

Town Road Aid — App. A	740 30	4935 32	5675 62	3587 66	6914 12	6012 28	901 84
Libraries:	9307 00	3963 25	13270 25	12,193 01	13423 75	4177 24	9246 51
Public Welfare:							
Old Age Assistance	9000 00	85 03	9085 03	9873 23	10000 00		10000 00
Town Poor	3600 00	120 00	3720 00	3243 89	3600 00		3600 00
Patriotic Purposes:							
Memorial Day	475 00		475 00	408 39	450 00		450 00
Recreation:							
Parks and Playgrounds:							
A. Regular	1500 00		1500 00	1327 47	1500 00		1500 00
B. Swimming Pool	1800 00	477 46	2277 46	2277 46	1800 00		1800 00
Public Service Enterprises:							
Industrial	Earmark.	488 55	488 55		488 55	488 55	
Cemeteries	2800 00	8139 38	10939 38	9123 03	10741 35	9241 35	1500 00
Information Booth	300 00		300 00	300 00	300 00		300 00
Unclassified:							
Advertising & Regional Assoc.	300 00		300 00	300 00	Article		
Community House	200 00		200 00	200 00	Article		
Damages & Legal Expenses	300 00		300 00	404 46	1200 00		1200 00
Employees Retirement Ins.	1856 00		1856 00	1488 28	1660 00		1660 00
Insurance	4880 48		4880 48	5020 67	5132 00		5132 00
Police Pension	226 20		226 20	237 00	507 00		507 00
Social Security	1693 84		1693 84	1700 06	1450 00		1450 00
Tax Map Revision	250 00		250 00	188 40	250 00		250 00
Parking Meters Dec. 31, 1956		2987 87					
Income 1957		9843 36	12831 23	10854 89	Bal. 12/31/57	1981 48	
Earmarked in Parking					Income 1958	8500 00	
Meter Fund:					Total	10481 48	
School St. Parking Lot	Earmark.	45 47	45 47	45 47			
Union St. 1956	Earmark.	151 93	151 93	146 79			
Interest:							
Long Term Notes:							
A. Other Than Water	98 55		98 55	98 55	1330 09		1330 09
B. Water Department	771 81	771 81	1543 62	771 81	691 98		691 98
Temporary Loans	1000 00		1000 00	1421 87	1400 00		1400 00

Purpose of EXPENDITURES	Approp. Previous Year 1957	Income Previous Year 1957	Total Available Previous Year 1957	Actual Expenditures Previous Year 1957	Estimated Expenditures Ensuing Year 1958	Estimated Income Ensuing Year 1958	Recommend. Approp. Ensuing Year 1958
New Construction and Permanent Improvements:							
Sidewalk Construction	1500 00	85 00	1585 00	1498 77	1500 00		1500 00
Sewer Correction	1000 00		1000 00	982 72	1000 00		1000 00
A. Middle St. Parking Lot	225 00		225 00	220 62			
B. Mont Vernon St. Water Ext.	1800 00		1800 00	1948 81			
C. West St. Water Extension	10400 00		10400 00	8963 97			
D Union St. 1957	9500 00		9500 00	9499 12			
E. Forest St.	800 00		800 00	759 10			
F. 2½ Ton Truck	4000 00		4000 00	3668 81			
G. Town Hall Exterior Painting	4000 00		4000 00	3498 32			
H. ¾ Ton Truck	2000 00	1638 11	3638 11	1638 11			
I. Webster St. Sewer 1956	Earmark.	183 00	183 00	158 79			
J. Webster St. Sewer 1957	1200 00		1200 00	1137 29			
K. Water Survey	Earmark.	475 69	475 69	475 69			
L. Test Wells	3000 00		3000 00	3460 91			
Indebtedness:							
Payment on Principal of Debt							
Deficit of Previous Year							
Long Term Notes:							
Water	4500 00		4500 00	4500 00	4500 00		4500 00
Other Than Water	2500 00		2500 00	2500 00	14500 00		14500 00
Payments to Other Governmental Divisions:							
County Taxes	34251 58		34251 58	34251 58			
Payment to School District				245445 55			



FINANCIAL ACCOUNTS

- BALANCE SHEET
- RECEIPTS AND PAYMENTS
- TOWN CLERK
- TOWN TREASURER
- TAX COLLECTOR
- TOWN POOR
- TRUST FUNDS
- PARKING METERS

BALANCE

ASSETS

Cash	$128,943 80
Unredeemed Taxes: (from tax sale on account of)	
(b) Levy of 1956	663 01
(c) Levy of 1955	305 47
(d) Previous Years	109 21
Uncollected Taxes:	
(a) Levy of 1957	50,451 11
(b) Levy of 1956	387 02
(c) Levy of 1955	8 00
Total Assets	$180,867 62
Excess of liabilities over assets (**Net Debt**)	47,444 78
Grand Total	$228,312 40
Net Surplus, December 31, 1956	$ 9,220 99
Net Debt, December 31, 1957	47,444 78
Increase of Debt	$38,223 79

State purpose for which debt was created:
Fire Truck, Water and Sewer Repairs

SHEET

LIABILITIES

Accounts Owed by the Town:				
Unexpended Balances of Special Appropriations:				
Filter System				11,845 82
Two-way Radio				535 50
Parking Meter Reserve Fund				1,981 48
Civil Defense				289 76
Industrial Committee				488 55
Cemeteries				1,816 35
Due to School Districts: Balance of Appropriation				118,754 94
Long Term Notes Outstanding:				
Water Extension	1¾%	Semi-annually	1966	39,000 00
Equipment	2%	Semi-annually	1959	3,600 00
Fire Truck	2½%	Semi-annually	1963	30,000 00
Water & Sewer Repairs,	2½%	Semi-annually	1960	20,000 00
Total Liabilities				$228,312 40
Grand Total				$228,312 40

Receipts

Current Revenue:		
From Local Taxes: (Collected and remitted to Treasurer)		
Property Taxes — Current Year — 1957	$374,410 05	
Poll Taxes — Current Year — 1957	3,064 00	
National Bank Stock Taxes — 1957	794 50	
Yield Taxes — 1957	728 51	
State Head Taxes at $5 — 1957	10,215 00	
Total Current Year's Taxes collected and remitted		$389,212 06
Poll Taxes — Previous Years		46,482 40
State Head Taxes at $5 — Previous Years		1,915 00
Interest received on Taxes		1,288 21
Penalties on State Head Taxes		217 00
Tax sales redeemed		1,051 21
From State:		
For Highways and Bridges:		
(a) For Town Road Aid		2,565 34
Interest and Dividends Tax		8,029 41
Savings Bank Tax and Building and Loan Association Tax		307 54
Reimbursement a/c Old Age Assistance		85 03
From Local Sources, Except Taxes:		
Dog licenses		1,007 01
Business licenses, permits and filing fees		261 00
Fines and forfeits, municipal court		652 78
Rent of town property		5,245 08
Income from departments		5,004 79
Income from parking meters		9,843 36
Income from municipal water and electric departments		16,143 25
Registration of motor vehicles, 1956, Permits		264 88
Registration of motor vehicles, 1957, Permits		23,836 24
Total Current Revenue Receipts		$513,411 59
Receipts Other Than Current Revenue:		
Temporary loans in anticipation of taxes during year	$150,000 00	
Long term notes during year	50,000 00	
New Trust Funds received during year	89,473 54	
Public Works Administration	6,152 66	
Cemeteries	8,139 38	

Receipts

All Other Sources	3,328 56	
Abatements — Head Taxes	195 00	
Total Receipts Other Than Current Revenue	———	307,289 14
Total Receipts from All Sources		$820,700 73
Cash on hand January 1, 1957		128,943 80
GRAND TOTAL		$949,644 53

Payments

Current Maintenance Expenses:	
General Government:	
Town officers' salaries	$ 6,100 00
Town officers' expenses	9,747 22
Election and registration expenses	611 71
Public Works Administration	10,736 08
Municipal court expenses	1,200 00
Expenses town hall and other town buildings	11,712 95
Town hall painting	3,498 32
Protection of Persons and Property:	
Police department	18,389 14
Parking meters — operation and maintenance	1,135 15
Fire department, including forest fires	11,382 86
Aerial truck	31,948 00
Community House	200 00
Insurance	5,020 67
Civil Defense	210 24
Health:	
Health department	648 00
Vital statistics	136 50
Sewer maintenance	992 55
Town dumps and garbage removal	3,288 26
Highways and Bridges:	
Town Road Aid	740 30
Town Road Aid	4,516 12

Payments

Town maintenance	
(Summer $21,455.74) (Winter $14,911.70)	36,367 44
Street lighting	8,791 23
Oiling	7,250 23
Map revision	188 40
Libraries:	
Libraries	9,307 00
Public Welfare:	
Old age assistance	9,873 23
Town poor	3,243 89
Patriotic Purposes:	
Memorial Day and Veterans' Associations	408 39
Information Booth	300 00
Recreation:	
Parks and playgrounds	1,327 47
Swimming pool	2,277 46
Public Service Enterprises:	
Wilton Water Works	180 00
Hydrant rental	2,780 00
Cemeteries	9,123 03
Water Account	15,371 44
Unclassified:	
Public Works advanced payroll	1,400 00
Damages and legal expenses	404 46
Advertising and Regional Associations	300 00
Taxes bought by town	1,114 59
Discounts, abatements and refunds	1,055 60
Payment to State a/c Yield Tax Debt Retirement	90 83
Police Retirement	237 00
Employees' Retirement and Social Security	3,188 34
Interest:	
Paid on temporary loans in anticipation of taxes	1,421 87
Paid on long term notes	870 36
Outlay for New Construction, Equipment and Permanent Improvements:	
¾ Ton Truck	1,638 11
½ Ton Truck	3,668 81

Payments

Mont Vernon Street Water Extension	1,948 81
Union Street Construction – 1956	146 79
Union Street Construction – 1957	9,499 12
Two-way Radios	104 50
Middle Street Parking Lot	220 62
School Street Parking Lot	45 47
Forest Street	759 10
Webster Street Sewer – 1957	1,137 29
Webster Street Sewer – 1956	158 79
Sidewalk Construction	1,498 77
Sewer Construction	982 72
Water Survey	3,936 60
Police Cruiser	240 78
Special Water Station Repairs	154 18
West Street Water Extension	8,963 97
Indebtedness:	
Payments on temporary loans in anticipation of taxes	150,000 00
West Street Water Extension and Garage, Loader and Sweeper	7,000 00
Payments to trustees of trust funds (New Funds)	89,473 54
Payments to Other Governmental Divisions:	
State Head Taxes paid State Treasurer	11,123 50
D. C. Bruce, Collector, 3% Commission	355 05
Taxes paid to County	34,251 58
Payments to School Districts	245,445 55
Total Payments for all Purposes	$811,839 98
Cash on hand December 31, 1957	137,804 55
GRAND TOTAL	$949,644 53

Town Clerk

DOG ACCOUNT

520 Dog Licenses issued from January 1, 1957 to January 1, 1958

Dr.

5	Dogs for part of the year – 1956	$ 3.35
257	Male dogs @ $2.00 each	514.00
49	Female dogs @ $5.00 each	245.00
187	Spayed Female dogs @ $2.00 each	374.00
22	Dogs for part of the year – 1957	29.75
23	Penalties @ 50c each	11.50
		$1,177.60

Cr.

Amount paid Town Treasurer	$1,007.01
Dog Tags	28.59
Dog Books and Notices	28.00
Dog License Notice – Milford Cabinet	10.00
Commission for Licensing dogs	104.00
	$1177.60

AUTO ACCOUNT

	Due from 1956 Auto permit No. 210116	$ 2.00
70	(1956) Auto permits issued from January 1, 1957 to April 1, 1957	262.88
2563	(1957) Auto permits issued from January 1, 1957 to January 1, 1958	23,836.24
2633	Auto permits issued from January 1, 1957 to January 1, 1958	
	Amount paid Town Treasurer	$24,101.12

Respectfully submitted,

DONALD C. BRUCE,
Town Clerk.

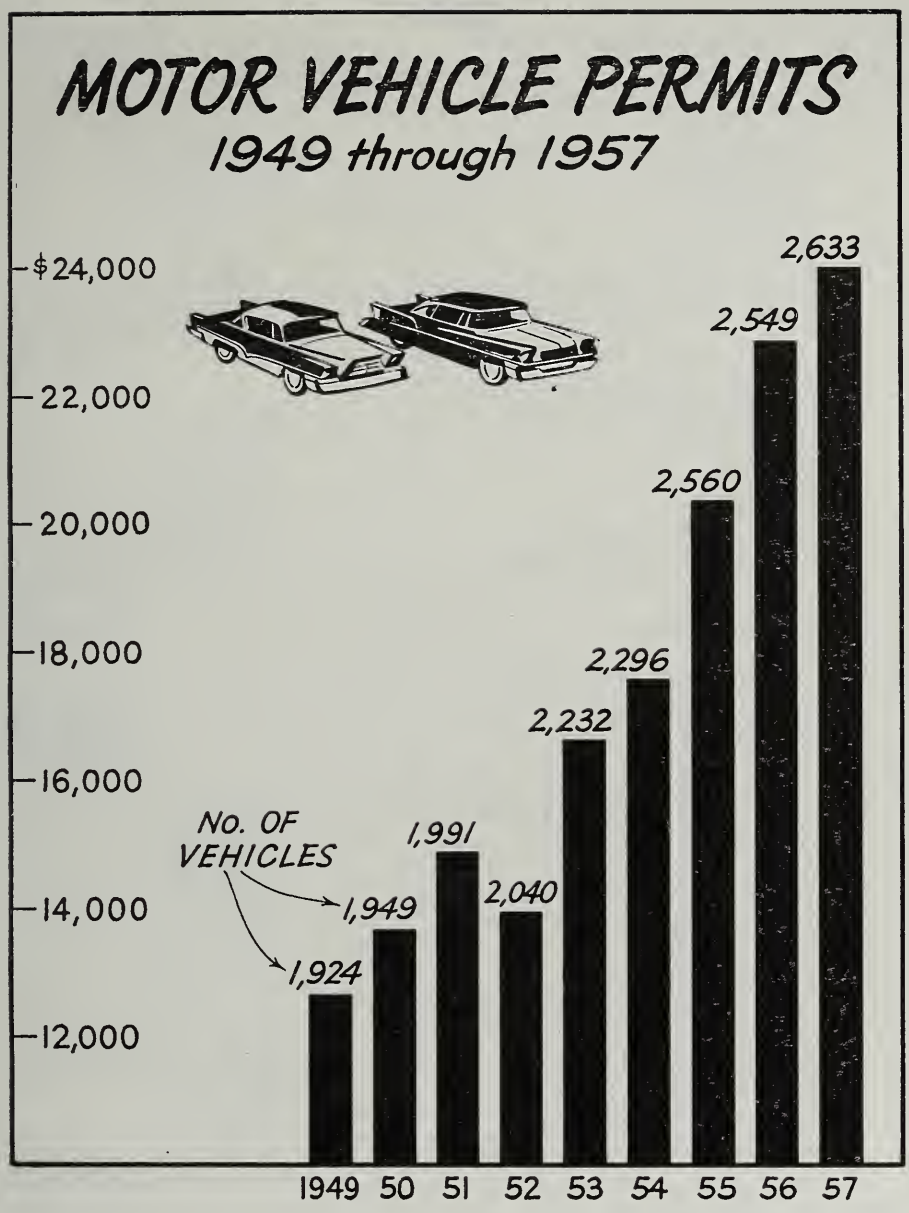
MOTOR VEHICLE PERMITS
1949 through 1957
$24,000
22,000
20,000
18,000
16,000
14,000
12,000
No. OF VEHICLES
1,924
1,949
1,991
2,040
2,232
2,296
2,560
2,549
2,633
1949
50
51
52
53
54
55
56
57

Town Treasurer

DEBITS

Balance on Hand January 1, 1957		$128,943 80
Donald C. Bruce, Tax Collector:		
1957:		
Poll and Property Taxes	$377,474 05	
Head Taxes	10,215 00	
Penalties	25 50	
Interest	24 26	
Yield Taxes	728 51	
National Bank Stock Taxes	794 50	
Abatements: Head Taxes	105 00	
		389,366 82
1956 and Prior:		
Poll and Property Taxes	46,055 03	
Head Taxes	1,915 00	
Penalties	191 50	
Interest	1,263 95	
Yield Taxes	427 37	
Abatements: Head Taxes	90 00	
		49,942 85
Taxes Redeemed		1,051 21
Donald C. Bruce, Town Clerk:		
Dog Licenses		1,007 01
Auto Permits		24,101 12
Board of Selectmen:		
Interest and Dividend Taxes	8,029 41	
Savings Bank Tax	307 54	
Old Age Assistance	85 03	
Apportionment "A" – T.R.A.	2,565 34	
Licenses, Revolver Permits	261 00	
Parking Meters	9,843 36	
Tax Anticipation Notes	150,000 00	
Interest Water Long-Term Notes	771 81	
Water Works	15,371 44	
Long-Term Serial Notes	50,000 00	
P. H. Hutchinson Estate	89,473 54	
Income from Departments	5,004 79	
Income from all other sources	3,328 56	
		335,041 82
Public Works Department:		
Cemeteries	8,139 38	
Town Buildings	5,245 08	
Public Works Administration	6,152 66	
		19,537 12
Municipal Court		652 78
TOTAL DEBITS		$949,644 53

CREDITS		
Total Orders from All Accounts – 1957		$811,839 98
BALANCE December 31, 1957		$137,804 55
DEDUCT:		
Due School District	$118,754 94	
Parking Meter – Reserve	1,981 48	
Filter System	11,845 82	
2-Way Radio	535 50	
Industrial Committee	488 55	
Civil Defense	289 76	
Perpetual Care – Cemeteries	1,816 35	
		135,712 40
BALANCE Available January 1, 1958		$ 2,092 15

Respectfully submitted,

H. E. TRENTINI, Town Treasurer.

Tax Collector

JANUARY 1, 1958

Dr.

To 1957 Property Tax Levy	$423,519 65
To 1957 School Tax Levy	70 30
To 1957 Bank Stock Tax Levy	794 50
To 1957 Poll Tax Levy	3,674 00
To Timber Yield Tax Levy	1,312 55
To Added Poll Taxes	64 00
To Interest collected since December 1, 1957	24 26
	$429,459 26

Cr.

By Cash paid Town Treasurer:	
Property Tax	$373,750 69
School Tax	70 30
Bank Stock Tax	794 50
Poll Taxes	3,064 00
Yield Tax	551 42
Interest collected	24 26
By Property Tax abated	543 06
By Poll Taxes abated	46 00
By Yield Tax abated	177 09
By Property Tax uncollected January 1, 1958	49,238 50
By Poll Taxes uncollected January 1, 1958	628 00
By Yield Taxes uncollected January 1, 1958	584 04
	$429,471 86
(Property Tax Overpayment)	12 60

Dr.

To 1957 Head Tax Levy	$12,375 00
To Added Head Taxes	215 00
To Penalties collected since December 1, 1957	25 50
	$12,615 50

Cr.

By Cash paid Town Treasurer:	
Head Taxes	$10,215 00
Penalties	25 50
By Head Taxes abated	105 00
By Head Taxes uncollected January 1, 1958	2,270 00
	$12,615 50

Dr.

To 1956 Property Tax uncollected January 1, 1957	$45,410 42
To 1956 Poll Taxes uncollected January 1, 1957	544 00
To 1956 Yield Taxes uncollected January 1, 1957	441 77
To Added Property Tax	226 17
To Added Poll Taxes	18 00
To Interest collected during Fiscal Year	1,258 33
	$47,898 69

Cr.

By Cash paid Town Treasurer:	
Property Tax	$45,270 52
Poll Taxes	518 00
Yield Tax	427 37
Interest collected during Fiscal Year	1,258 33
By Property Tax abated	9 45
By Poll Taxes abated	28 00
By Property Tax uncollected January 1, 1958	356 62
By Poll Taxes uncollected January 1, 1958	16 00
By Yield Tax uncollected January 1, 1958	14 40
	$47,898 69

Dr.

To 1956 Head Taxes uncollected January 1, 1957	$1,945 00
To Added Head Taxes	90 00
To Penalties collected since January 1, 1957	190 00
	$2,225 00

Cr.

By Cash paid Town Treasurer:	
Head Taxes	$1,900 00
Penalties	190 00
By Head Taxes abated	75 00
By Head Taxes uncollected January 1, 1958	60 00
	$2,225 00

Dr.

To 1955 Property Tax uncollected January 1, 1957	$195 06
To 1955 Poll Taxes uncollected January 1, 1957	16 00
To Interest collected during Fiscal Year	5 28
	$216 34

Cr.

By Cash paid Town Treasurer:	
Property Tax	$155 06
Poll Taxes	4 00
Interest collected during Fiscal Year	5 28
By Property Tax abated	40 00
By Poll Taxes abated	4 00
By Poll Taxes uncollected January 1, 1958	8 00
	$216 34

Dr.

To 1955 Head Taxes uncollected January 1, 1957	$60 00
To Penalties collected during Fiscal Year	1 00
	$61 00

Cr.

By Cash paid Town Treasurer:	
Head Taxes	$10 00
Penalties	1 00
By Head Taxes abated	15 00

By Head Taxes uncollected January 1, 1958	35 00
	$61 00

Dr.

To 1954 Property Tax uncollected January 1, 1957	$45 31
To 1954 Poll Taxes uneollected January 1, 1957	10 00
To Interest collected during Fiscal Year	34
	$55 65

Cr.

By Cash paid Town Treasurer:	
Poll Tax	$ 2 00
Interest collected during Fiscal Year	34
By Poll Taxes abated	2 00
By Property Tax uneollected January 1, 1958	45 31
By Poll Taxes uncollected January 1, 1958	6 00
	$55 65

Dr.

To 1954 Head Taxes uneollected January 1, 1957	$25 00
To Penalties collected during Fiscal Year	50
	$25 50

Cr.

By Cash paid Town Treasurer:	
Head Tax	$ 5 00
Penalty	50
By Head Taxes uncolleeted January 1, 1958	20 00
	$25 50

Dr.

To 1953 and Previous Years Property Tax uncollected January 1, 1957	$146 30
To 1953 and Previous Years Poll Taxes uncollected January 1, 1957	264 00
To 1953 Head Taxes uncollected January 1, 1957	30 00
	$440 30

Cr.

By Cash paid Town Treasurer:	
Poll Taxes	$ 18 00
By Poll Taxes abated	4 00
By Property Tax uncollected January 1, 1958	146 30
By Poll Taxes uncollected January 1, 1958	242 00
By Head Taxes uncollected January 1, 1958	30 00
	$440 30

Summary of Tax Sales Account — January 1, 1958

	1956	1955	1954	1953 & Prev. Years
Dr.				
Taxes Sold to Town — July 19, 1957	$1114.59			

Unredeemed Taxes Jan. 1, 1957		$767.77	$41.58	$142.18
Interest collected after Sale	3.29	31.24	1.87	20.23
Redemption Costs	3.90	2.25		
	$1121.78	$801.26	$43.45	$162.41
Cr.				
Remittances to Jan. 1, 1958	$ 458.77	$495.79	$16.55	$ 80.10
Abatements during year				
Deeded to Town				
Unredeemed Taxes Jan. 1, '58	663.01	305.47	26.90	82.31
	$1121.78	$801.26	$43.45	$162.41

Respectfully submitted,

DONALD C. BRUCE,
Tax Collector.

Town Poor

Although the surplus food program has been curtailed, it has been possible to operate within the appropriation. The year was started with six cases representing 17 people. During the year 17 applicants were investigated and of that number only one was granted assistance. On December 31, 1957, two cases were receiving assistance.

Appropriation		$3,600 00
Income		120 00
Total Available		$3,720 00
Expenditures:		
Direct Relief	$2,720 99	
Administration Expenses	522 90	
		$3,243 89
Unexpended Balance		$356 11

ROBERT C. CAMPBELL,
Overseer of Town Poor.

Trust Fund Treasurer

DEBITS

January 1, 1957, Balance on Hand:			
Unexpended Income			
Savings Account	$ 4,654 71		
Checking Account	35 26		
		$4,689 97	
Unexpended Principal			
Savings Account	$ 1,507 76		
Checking Account	10,181 03		
		11,688 79	
			$ 16,378 76
Income from Invested Funds			8,257 80
New Perpetual Care Funds			3,150 00
Charles Emerson Fund			1,805 08
Julia M. Tarbell Fund			5,000 00
Paul H. Hutchinson – Unallocated			89,473 54
			$124,065 18

CREDITS

Deposits in Savings Bank			$15,492 24
John G. Drayton, C.P.A.			303 62
Safe Deposit Box Rent			7 50
H. C. Bowley, Supt. of Schools,			
Kaley Prize Speaking Fund			175 00
R. C. Woodman, Flowers			93 00
Milford Public Works:			
Perpetual Care Funds		$4,758 45	
Wilkins Fund		144 62	
Hutchinson Fund		251 11	
			5,154 18
D. E. Fowler, Treasurer Wadleigh Library:			
Epps Fund		$ 720 77	
Peabody Fund		192 30	
Emerson Fund		119 19	
General Library Funds		1,374 80	
			2,407 06
Balance on Hand, December 31, 1957:			
Unexpended Income			
Savings Account	$4,654 71		
Checking Account	152 70		
		$ 4,807 41	
Unexpended Principal			
Savings Account	$ 1,507 76		
Checking Account	94,117 41		
		95,625 17	
			100,432 58
			$124,065 18

HUGO E. TRENTINI, Treasurer.

Report of the Trust Funds of the Town on December 31, 1957

PRINCIPAL

Date of Creation	Name of Trust Fund	Purpose of Trust Fund	How Invested	Balance Beginning Year	New Funds Created	Gains or (Losses) on Sale of Securities	Capital Gain Dividends	Balance End Year
Various	Cemetery Trust Funds	Perpetual Care	Common Trust	$135,138.07	$ 3,150.00			$138,288.07
1938	Alice M. Wilkins Cemetery Fund	Care of Lot		4,033.25				4,033.25
1956	Paul H. Hutchinson Cemetery Fund	Care of Lot No. River		7,000.00				7,000.00
Various	Milford Free Library Trusts	General Library Expense						
1890	Ezra Gay Fund	General Library Expense		9,395.62				9,395.62
1892	Nancy Averill Fund	General Library Expense		153.69				153.69
1913	Alice Gray Fund	General Library Expense		784.00				784.00
1913	Miranda Smith Fund	General Library Expense		1,802.97				1,802.97
1913	Esther Thompson Fund	General Library Expense		857.38				857.38
1922	Andrew J. and Ella J. Dutton Fund	General Library Expense		234.45				234.45
1931	Josephine Dayfoot Fund	General Library Expense		3,598.55				3,598.55
1934	Hannah E. Webster Fund	General Library Expense		784.00				784.00
1945	James Day Fund	General Library Expense		9,549.87				9,549.87
1953	Annabell C. Secombe Fund	General Library Expense		1,613.95				1,613.95
1955	O. W. Lull Fund	General Library Expense		9,506.42				9,506.42
1957	Julian M. Tarbell Fund	General Library Expense			5,000.00			5,000.00
1953	Charles S. Emerson Library Fund	Library Books		3,318.11	1,805.08			5,123.19
1942	Minnie G. Epps Fund	Library Books		20,085.67				20,085.67
1907	Dorcas & Mary Peabody Fund	Children's Room, Library		5,366.98				5,366.98
1937	Frank E. Kaley Prize Speaking Fund	High School		8,141.16				8,141.16
1957	Paul H. Hutchinson	Unallocated			89,473.54			89,473.54
				$221,364.14	$99,428.62			$320,792.76

Report of the Trust Funds of the Town (continued)

INCOME

Date of Creation	Name of Trust Fund	Purpose of Trust Fund	Balance Beginning Year	Income During Year		Expended During Year	Balance End Year
				Per Cent	Amount		
Various	Cemetery Trust Funds	Perpetual Care	$4,654.71	3.48	$4,758.45	$4,758.45	$4,654.71
1938	Alice M. Wilkins Cemetery Fund	Care of Lot		3.59	144.62	144.62	00.00
1956	Paul H. Hutchinson Cemetery Fund	Care of Lot No. River	00.00	3.59	251.11	251.11	00.00
Various	Milford Free Library Trusts	General Library Expense					
1890	Ezra Gay Fund	General Library Expense	00.00	3.57	336.94	336.94	00.00
1892	Nancy Averill Fund	General Library Expense	00.00	3.62	5.56	5.56	00.00
1913	Alice Gray Fund	General Library Expense	00.00	3.55	27.81	27.81	00.00
1913	Miranda Smith Fund	General Library Expense	00.00	3.61	65.16	65.16	00.00
1913	Esther Thompson Fund	General Library Expense	00.00	3.62	31.00	31.00	00.00
1922	Andrew J. and Ella J. Dutton Fund	General Library Expense	00.00	4.07	9.55	9.55	00.00
1931	Josephine Dayfoot Fund	General Library Expense	00.00	3.58	128.74	128.74	00.00
1934	Hannah E. Webster Fund	General Library Expense	00.00	3.55	27.81	27.81	00.00
1945	James Day Fund	General Library Expense	00.00	3.60	343.30	343.30	00.00
1953	Annabell C. Secombe Fund	General Library Expense	00.00	3.59	58.01	58.01	00.00
1955	O. W. Lull Fund	General Library Expense	00.00	3.57	340.92	340.92	00.00
1957	Julian M. Tarbell Fund	General Library Expense			00.00	00.00	00.00
1953	Charles S. Emerson Library Fund	Library Books	00.00	2.81	119.19	119.19	00.00
1942	Minnie G. Epps Fund	Library Books	00.00	3.59	720.77	720.77	00.00
1907	Dorcas & Mary Peabody Fund	Children's Room, Library	00.00	3.58	192.30	192.30	00.00
1937	Frank E. Kaley Prize Speaking Fund	High School	35.26	3.59	292.44	175.00	152.70
			$4,689.97	3.40	$7,853.68	$7,736.24	$4,807.41

Report of the Common Trust Fund Investments of the Town of Milford on December 31, 1957

No. of Shares or Other Units	HOW INVESTED DESCRIPTION OF INVESTMENT (Names of Banks, Stocks, Bonds, etc.)	Balance Beginning Year	PRINCIPAL					INCOME			
			ADDITIONS		Proceeds From Sales	Gains or (Losses) from Sales	Balance End Year	Balance Beginning Year	Income During Year	Expended During Year	Balance End Year
			Purchases	Capital Gains							
	Manchester Savings Bank — Common Principal No. 244660	$ 1,507.76	$15,492.24				$17,000.00	00.00	$ 459.44	$ 459.44	00.00
	Manchester Savings Bank — Common Income No. 193844							4,654.71	162.90	162.90	$4,654.71
	Amoskeag Sav. Bank #287617	50,000.00					50,000.00	00.00	1,687.50	1,687.50	00.00
	New Hampshire Sav. Bank #141428	50,000.00					50,000.00	00.00	1,750.00	1,750.00	00.00
	Merchants Sav. Bank #69801	60,000.00					60,000.00	00.00	1,950.00	1,950.00	00.00
	Souhegan National Bank #21638	10,000.00					10,000.00	00.00	249.96	249.96	00.00
220	American Tel. & Tel. Co.	$39,075.35					39,075.35	00.00	1,980.00	1,980.00	00.00
3	Milford, N. H., Bldg. & Loan Assoc.	600.00					600.00	00.00	18.00	18.00	00.00
		$211,183.11	$15,492.24				226,675.35	$4,654.71	$8,257.80	$8,257.80	$4,654.71
Dec. 31, 1957	Uninvested Principal — Souhegan National Bank Checking Account						94,117.41				
	Total Investments						320,792.76				

Parking Meters

Debit

Balance on hand January 1, 1957 – Unallocated	$ 2,987 87
Receipts 1957	9,843 36
Earmarked Municipal Parking Lot	45 47
Earmarked Union Street Construction (1956)	151 93
	$13,028 63

Credit

Maintenance Expenses	$1,135 15	
Municipal Parking Lot	45 47	
Union Street Construction (1956)	146 79	
Union Street Construction (1957)	9,499 12	
Middle Street Parking Lot	220 62	
		11,047 15
Unallocated Earmarked Surplus		$ 1,981 48

PUBLIC WORKS

Robert E. Courage

Twelfth Annual Report

Index

Administration 43
Building Inspection 44
Cemeteries 45
Financial Summary 73
Garbage 47
Highway Maintenance 47
Information Booth 54
Oiling 49
Parks and Playgrounds 58
Sewer Construction 59
Sewer Department 58
Sidewalks 60
Snow Removal 56
Town Dump 61
Town Hall – Other Buildings 62
TRA 51
Water Department 68
Parking Lots 54
Truck Appropriations 63
Two-Way Radio 64
Water Extensions 65
Repairs to Pumping Station 66
Emerson Land 75

Public Works Administration

Several changes occurred within the Public Works Department during the past year.

The Public Works Office moved into the office formerly occupied by the Hillsboro County Commissioners. This new arrangement offers much better facilities for the public and the office personnel.

Frank Reid, Jr., superintendent since 1954, resigned his position as superintendent for employment with Engineer News Record of New York City.

In September of 1957, the Public Works superintendency was offered to Robert E. Courage, previously employed as Public Works accountant for the past two and one-half years.

Mrs. Nellie D. Piper, who had been working on a half-day basis, was given full time employment.

Since the new Public Works superintendent is not an engineer, the engineering firm of Anderson-Nichols and Company of Concord, N. H., has been retained for engineering problems.

Public Works activities during this past year showed quite favorably. Several streets were re-surfaced, the main project being Union Street; water mains and sewer extensions along with our general maintenance program, were carried out.

Due to an early Spring, maintenance such as graveling roads, cleaning streets and sewers were more completed than in past years. Some brush was cut with a definite program now in force. The oiling program was again carried out as scheduled the past year. Several sidewalks were re-built around the town. The two new trucks voted at last Town Meeting have been added and have lessened some of the heavy repair bills.

It has become evident that the International A-tractor is now ready to be traded. Purchased in 1947, it has since been in service, mowing brush and plowing sidewalks. It now has become almost impossible to obtain parts to repair it because of its obsolescence.

Again in 1957, repairs on the Adams Grader were very high. It is costing approximately $1400.00 to operate this piece of

equipment, per year. It is the opinion of the Superintendent that this piece of equipment should be traded. Your Superintendent feels that the Town should purchase new equipment rather than "Used" if possible.

At this time, I wish to express my appreciation to the Town officials and employees for their cooperation since my appointment.

Appropriation		$ 5,950.00
Income		6,152.66
		$12,102.66
Expenses:		
Salaries	$ 9,646.12	
Office Expense	716.36	
Engineering	40.00	
Telephone	333.60	
		$10,736.08
Unexpended		$ 1,366.58

Building Inspection

Permits Issued	*No.*	*Approx. Cost*	*Fee*
New Dwellings	10	$ 76,500.00	$ 50.00
Additions & Dwelling Alterations	18	22,445.00	28.00
Garages – Private	8	5,450.00	8.00
New Non-residential Buildings	4	59,000.00	34.50
Additions and Alterations to Non-Residential Buildings	5	31,800.00	21.00
Small Buildings	4	2,225.00	4.00
Totals 1957	49	$197,420.00	$145.50
Totals 1956	69	$635,880.00	$382.25

Cemeteries

A very heavy work load was encountered by the Cemetery department during 1957, along with the general maintenance such as mowing, grading, raking, and raising Perpetual Care lots.

The existing asphalt roadways in Riverside cemetery were given an application of asphalt and sand.

Trees were set out in Section D with the intention of adding more trees each year until adequate shade can be provided.

Approximately 800 feet of water lines were also extended through Section B, with water taps located along the various avenues.

A section of fence in North Yard cemetery was rebuilt.

An index of work, other than mowing, is as follows:

Graves opened	61
Lots sold	28
Re-gradings	24
Foundations	6
Lots raised, Perpetual Care	12
Re-seeding	35

Much progress was made during this past year in straightening the cemetery records and the four sets of records are now pretty much in agreement.

Many favorable comments were received during this past year that our cemeteries looked exceptionally well.

The cemetery account ended with quite a considerable balance of $1816.35, which has been earmarked for 1958. This was caused by large bequests and re-investments of Perpetual Care funds. It is expected that income from Perpetual Care funds will increase about $1700.00 per year. These additional funds will be used also to provide more care for Perpetual Care lots, such as re-grading, seeding and fertilizing.

It is still apparent that prices being charged for lots, Perpetual Care and grading are not equal to the need of providing

adequate care. This problem is being studied by the town officials.

FINANCIAL STATEMENT

	1956	1957
Income:		
Appropriation	$ 1800.00	$ 2800.00
Annual Care, Lots	462.50	436.50
Opening Graves	970.00	1335.00
Grading Lots	420.50	722.50
Foundation Work		251.92
Perpetual Care Interest	3034.16	5154.18
Other Income	541.28	239.28
Total Available Income	$ 7228.44	$10,939.38
Expenditures:		
Labor	$ 5794.63	$ 7067.86
Materials	595.48	840.35
Equipment Rental	575.00	842.10
Repairs	40.46	200.14
Tools	157.31	67.50
Miscellaneous	45.20	105.08
	$ 7,208.08	$ 9123.03
Unexpended Balance	$ 20.36	* $ 1816.35

RIVERSIDE LOT FUND

Cash Balance in Cemetery Book No. 13048, January 1	$ 1831.96	$ 1870.02
Income: Sales of Lots and Interest	248.06	483.01
	$ 2080.02	$ 2353.03
Expenditures:		
Cash Balance in Savings Book No. 13048, December 31	210.00	555.08
	$ 1870.02	$ 1797.95

PERPETUAL CARE

Received and Paid to Trustees	$ 1600.00	$ 3150.00

* Earmarked for 1958

Garbage

On April 3rd of 1953, a contract with Donald K. Holt was made for the collection of garbage at $1200.00 per year. We are now in the fifth year of this contract and the collections are being made under regular schedule of two weekly collections in the summer and one weekly collection in the winter.

Appropriation		$1,225.00
Expenses:		
Donald K. Holt	$1,200.00	
Miscellaneous (advertising)	20.00	
		1,220.00
Unexpended		$ 5.00

Highway Maintenance

The reconstruction and general maintenance of town roads and streets was carried out as usual. Smith, Beech, Putnam, School, Maple and Orchard streets received new surfaces of asphalt and sand mixes. Whitten road and Melendy road were graveled completely along with portions of Ponemah Hill, Joslin road and Osgood road. Graveled roads were graded several times during the year. Numerous catchbasins were cleaned, particularly along main thoroughfares. Due to the emergency repairs to the stone bridge during 1957, consisting of "pointing up" masonry work, when the bridge was discovered to be in very bad condition (discovered after Town Meeting), the cost of repairing, amounting to $1300.00, caused an over-expenditure in this account.

The square and main streets were swept usually twice a week during the summer months. However, work cleaning other

streets was slight due to unforeseen expenditures on repairs to equipment.

Mowing along roadsides was completed and some brush was cut, particularly on Osgood road, Merrimack road and Ponemah Hill road.

Patching roads is still a major problem under highway maintenance. However, if our present oiling and re-surfacing program is carried on, it is felt we will overcome much of this problem.

Dust layers were applied to graveled roads near homes.

In 1958, a definite re-surfacing program is planned for highway maintenance, mainly a portion of Savage road.

Highway Maintenance

Appropriation		$17,600.00
Income		2,806.42
TOTAL AVAILABLE		$20,406.42
Expenses:		
Labor	$10,744.68	
Equipment Rentals	883.90	
Materials	3,492.97	
Repairs:		
Ford F-700	333.34	
International K-8	60.55	
½ ton Dodge Pick-up	357.72	
Chevrolet 6100	17.00	
International R-130	43.81	
Adams Grader	584.89	
Payloader	334.25	
Sweeper	230.45	
International A-tractor	248.90	
Other equipment	247.93	
Tools, etc.	247.99	
Gas, Oil and Lubricants	1,476.07	

Other Expenses	2,151.29	
TOTAL EXPENSES	———	21,455.74
OVER-DRAFT		$ 1,049.32

Oiling

The oiling program, as outlined in the budget, was completed in the past year. The following streets were given ¼ gallon application of asphalt and sand for surface treatment.

Border Street	500 feet	Jennison Road	2,000 feet
Union Street	800 feet	Phelan Road	720 feet
Federal Hill	5,000 feet	Old Wilton Rd.	5,400 feet
Foster Road	2,200 feet	Souhegan Street	2,000 feet
Coburn Road	4,000 feet	Pleasant St.	960 feet
Melendy Road	6,300 feet	Maple Street	
Merrimack Road	840 feet	(Pine Valley)	800 feet
Madison Road	500 feet	Pine Valley Street	300 feet
Hollis Street	600 feet	Spaulding Street	3,200 feet
Savage Road	1,200 feet		

In addition to oil treatment, the following streets and roads were given mixed-in-place surfaces in conjunction with the regular highway maintenance program of .6 gallon of oil and 50 lbs. of sand per square yard.

Jennison Road	2,000 feet	Beech Street	1,500 feet
Maple Street	1,200 feet	Smith Street	1,000 feet
School Street	400 feet	Orchard Street	700 feet
Putnam Street	475 feet		

The four-year re-surfacing program put in effect three years ago is working out quite well. Much progress has been made with town roads and streets by oiling and re-surfacing them periodically, giving better roads to ride on and eliminating costly patching which still amounts to several thousands of dollars a year in highway maintenance.

Appropriation	$7,100.00	
Income	194.62	
	———	$7,294.62

Expenses:		
Labor	981.75	
Equipment Rental	604.33	
Materials	5,574.79	
Equipment Replacements	68.00	
Miscellaneous Expense	21.36	
	———	7,250.23
Unexpended		$ 44.39

Forest Street

An appropriation was voted under Article 16 at the 1957 Town Meeting to rebuild this street and extend in a northerly direction, off Amherst street, near the Catholic church, approximately 380 feet.

The old deteriorated pavement was scarified and removed, widened and the street was extended about 80 feet.

Approximately one foot of new gravel was added and this was in turn rolled and compacted. A ½ gallon penetration coating of oil was applied, sanded and rolled again. After given time to cure, another ¼ gallon application of oil was given which acts as a seal.

Appropriation		$800.00
Expenses:		
Labor	$274.86	
Equipment Rental	136.65	
Materials	272.05	
Miscellaneous Expense	75.54	
	———	759.10
Unexpended		$ 40.90

Union Street—1956

Final 2% contract payment was made to McKay & Wright for the first stage of construction project done in 1956.

Earmarked from 1956	$151.93
Expenses:	
2% McKay & Wright (contract)	146.79
Unexpended Balance	$ 5.14

Union Street—1957

The final surface was given to Union street during 1957 consisting of two courses of asphalt mix giving approximately a 3-inch macadam surface, from the corner of Elm street to George street.

Bids were requested for this work as they were for the first portion. Low bidder was Harold Gautreau, local contractor, who was awarded the contract. Both portions of the Union street construction were accomplished from Parking Meter funds. After final surface work, the Public Works crews raised catch-basins and manholes.

Appropriation		$9,500.00
Expenses:		
Gautreau, Contract	$9,109.34	
Labor	300.65	
Equipment Rental	28.00	
Miscellaneous Expenses	61.13	
Total Expenses		9,499.12
Unexpended Balance		$ .88

Town Road Aid

A mix-in-place surface, 1¼ gallon of oil per square yard, resulting in a 3-inch surface, was given to Melendy road, from the corner of Ball Hill road, southeast .6 miles past the property of Paul Melendy.

A seal coating of oil was applied to Coburn road and Ponemah Hill road and newly constructed Melendy road. Coburn and

Public Works — Distribution of Funds



Ponemah Hill roads were built from these funds in 1954 and 1955.

The balance of Apportionment A money was spent on Ball Hill road; widening, graveling and drainage, from the Annand property to Young road, about .3 of a mile. This portion will be surfaced by the state, similar to Melendy road in 1956, with the balance of the fund being spent on the main hill. It is planned to widen, straighten, provide suitable drainage and re-surface this hill. Under this program, the town appropriates only about 1/7th of the cost with the state paying the balance.

Appropriation		$ 740.30
Income, from State		4935.32
		$5675.62
Expenses:		
Labor	$1240.81	
Equipment rental	2042.05	
Materials	304.80	
State Charge, surface Melendy Road	1903.29	
		5490.95
Unexpended Balance		$ 184.67

APPORTIONMENT B

Due to Union street construction, nothing was appropriated for Apportionment B, the work in which the State will match town funds, to construct and maintain Class IV highways, namely main thoroughfares leading to state major highways. Past projects accomplished under this account were South street in 1954 and Nashua street in 1955.

Plans are under way to continue rehabilitating main streets under this program.

Information Booth

The booth operated from the first of July to September (after Labor Day). The booth was operated by George Bizel the entire season, served 7490 persons, representing 2864 cars from most of the various states and provinces of Canada.

Material and pamphlets distributed from the booth were received from the State Planning and Development Commission, Monadnock Region Association, and several other recreational associations throughout the state.

Appropriation	$300.00
Expenses:	
Labor Services	300.00
	00.00

Middle Street Parking Lot

This parking area was newly constructed in 1957. A surface of asphalt, sand and pea-stone was applied to this parking lot.

Also, this parking lot will have parking lines added. Both the School street and Middle street parking lots were constructed from Parking Meter funds.

Appropriation		$225.00
Expenses:		
Labor	$106.66	
Material	113.96	
		220.62
Unexpended		$ 4.38

School Street Parking Lot

This parking lot, constructed in 1956, was given a seal coat application of oil and sand and is now ready to have lines for parking painted next summer. When properly lined, this park-



Work-horse of every snow storm is the Walters Sno-Fiter, purchased 11 years ago. It is shown here on Old Wilton road.
— Bernice Perry Photo, Courtesy Cabinet Press

ing area will be better utilized and provide more systematic parking.

Earmarked	$45.47
Expense:	
Materials	45.47
	$ .00

Snow Removal

As in 1956, the 1957 snow removal budget was over-expended. Snowfall in Milford during the 1957 calendar year, from January 1 to December 31, was 47.3 inches as against 139.7 in 1956.

Heavy storms occurred during the early months of 1957, particularly January when 27.5 inches was received, which unfortunately made removal costs high.

Severe cold weather during last January dipped the mercury to 30 below zero, which resulted in very hazardous driving, due to extreme ice conditions, and large quantities of salt and sand had to be distributed.

Only 4.2 inches of snow fell from November to December 1957, which has lessened any further over-expenditure of this account.

Repairs to plows and other equipment was again the big factor in snow removal costs. Plowing snow is the most destructive type of work on equipment, when constant repairs have to be made as breakage occurs.

Your superintendent wishes to extend to you, the public, his appreciation for your cooperation with respect to eliminating all-night parking on streets during the snow season.

It is felt by the department that the men on snow removal again did a fine job, working long hours and under unfavorable conditions, allowing reasonably safe driving during winter months.

Snow Removal Cost — from January 1, 1957 to December 31, 1957

	General Plowing	Plowing Sidewalks	Salting	Sanding	Drainage	Snow Removal Business Area	Equip. Repairs Maintenance	Winter Road Maintenance	Snow Fence	Other Expense	TOTAL
Labor	1157.00		416.90	487.36	274.95	447.56	1573.98	397.32	296.14	1154.24	6206.35
Equipment Rentals	702.50	129.00		152.35		336.80					1320.65
Materials & Tools			1431.50	8.75					93.83	60.93	1595.01
Repairs to Equipment											
½ Ton Dodge							141.79				141.79
International R-130							165.19				165.19
Ford F-700							906.50				906.50
International K-8							281.43				281.43
Chevrolet 6100							12.89				12.89
Walters Sno-Fiter							347.23				347.23
Hough Payloader							488.55				488.55
Adams Grader							669.51				669.51
International A Tractor							40.27				40.27
Repairs & Parts — Plows							997.14				997.14
Repairs to Other Equip.							32.37				32.37
Gas, Oil, Grease & Diesel							1306.71				1306.71
Miscellaneous Expense										400.11	400.11
	1860.40	129.00	1848.40	648.46	274.95	784.36	6963.56	397.32	389.97	1615.28	14911.70

Appropriation	$11,800.00		
Income	369.27		
Total Available	————	$12,169.27	
Expenses: Above		14,911.70	
OVERDRAFT		————	$2,742.43

Parks and Playgrounds

Most of the money, this year, was again spent caring for the trees on the Common, treating them for Dutch Elm disease. By giving them this continued spraying and treatment, we are saving them.

The park benches were again painted and repaired and the Oval and various parks were mowed and cared for.

Appropriation		$1,500.00
Expenses:		
Labor	$355.11	
Equipment Rental	64.75	
Tree Work	695.50	
Electricity	36.04	
Materials	33.00	
Miscellaneous	143.07	
	-------	1,327.47
Unexpended		$ 172.53

Sewer Correction

Most of the work done under this appropriation was to the main sewer outlet in back of the old Milford Motor garage on Nashua street.

After the spring thaws, the main pipe crossing the Souhegan river was found to be damaged badly, caused by ice jams. Melio Riccitelli, along with town crews, repaired the damage. A catch-basin was added on Hollis street which corrected poor drainage in that area.

Drain culverts were provided on Johnson street for drainage.

Appropriation		$1,000.00
Expenses:		
Labor	$478.34	
Materials	14.88	
Equipment Rental	39.50	

Miscellaneous	450.00	
	———	982.72
Unexpended		$ 17.28

Sewer Maintenance

All main sewer lines were flushed and where needed, rodded, during the past year. It has been found that, should this program be carried out completely each year, many stoppages which have hampered citizens and the Public Works, may be eliminated.

Appropriation		$1,000.00
Expenses:		
Labor	$856.86	
Materials	130.29	
Miscellaneous	5.40	
	———	992.55
Unexpended Balance		$ 7.45

Webster Street Sewer—1956

This project, earmarked from 1956, was completed, consisting of a sewer extension of 75 feet from the Conti property to Bernerd Harding's new home. Eight-inch transite sewer pipe was used.

Earmarked from 1956		$183.00
Expenses:		
Labor	$81.02	
Equipment Rentals	62.20	
Materials	15.57	
	———	158.79
Unexpended Balance		$ 24.21

Webster Street Sewer—1957

Under Article 15 at the last Town Meeting, it was voted to extend Webster street sewer an additional 300 feet from the Harding property, past houselots owned by James McEntee and Fred Jepson. Eight-inch transite sewer pipe was used, two manholes were constructed to insure proper maintenance of the sewer line.

Trenching for both 1956 and 1957 sewer extensions was done by McKay & Wright.

Appropriation		$1,200.00
Expenses:		
Labor	$369.97	
Equipment Rental	90.00	
Pipe and Material	671.14	
Miscellaneous Expense	6.18	
	———	1,137.29
Unexpended		$ 62.71

Sidewalks

The work proposed in the 1957 budget for sidewalks was carried out.

Completely rebuilt were: the sidewalk from Tom's Market on South street, to the Baptist Church driveway; a portion of the Mont Vernon street sidewalk, from the Post Office driveway to the Methodist parsonage. A new section of sidewalk was added on Olive street along the property of Joseph Dirubbo.

The sidewalk in front of the Peter-Carol Apartment building and the sidewalk by the newsstand were also re-surfaced.

Other sidewalks around town were patched.

Appropriation	$1,500.00
Income	85.00
	$1,585.00

Expenses:		
Labor	$715.64	
Materials	521.59	
Miscellaneous Expense	261.54	
	———	1,498.77
Unexpended		$ 86.23

Town Dump

It is becoming more evident that maintenance of the Town Dump is becoming a major problem in Milford.

In the summer of 1957, during the long dry period, strict fire laws were imposed and constant fire watch had to be maintained, resulting in a considerable over-expenditure of $1068.26.

Due to the increased volume of dumping, additional funds will be needed in the future to maintain our dumping areas adequately.

During week-days, dumping is handled on the lower dump, and on weekends dumping is moved to the upper area giving crews time to burn and push back the areas as they accumulate. Milford was very fortunate to be able to have its dump open during the fire ban when many surrounding towns were restricted as to dumping privileges.

Appropriation		$1000.00
Expenses:		
Webster, care of Dump	$500.00	
Labor	781.92	
Equipment Rental	606.80	
Materials	172.00	
Miscellaneous Expense	7.54	
	———	2068.26
Over-draft		$1068.26

Town Hall and Other Buildings

TOWN HALL

Regular maintenance of the town buildings was performed as usual during the past year. Several improvements and emergency repairs were also made.

The chimney, located on the north side of the Town Hall building had to be rebuilt because of its dangerous condition. It was necessary to have a staging built from the ground up to make necessary repairs. This work was performed by the Hubert Roofing Co. of Lowell, Mass., for a sum of $825.00.

The remodeling of the cell block, started in 1956, was completed. Cells were re-located and plumbing and sewerage were provided, costing $499.30.

A new asphalt tile floor was also laid in the Selectmen's and Town Clerk's office, with work being done by Harold Foote at a cost of $366.87.

Other necessary repairs to the Town Hall consisted of plumbing and electrical repairs.

As the major program for 1958, it is planned to continue with roof replacement program, along with work on zone heating.

OTHER BUILDINGS

Public Works employees painted doors and windows in the new town garage and windows were repaired in the other buildings.

Appropriation	$6,700.00	
Income	5,245.08	
	--------	$11,945.08
Expenses:		
Labor	$3,891.58	
Fuel, Town Hall	2,241.81	
Fuel, Other Buildings	536.81	

Electricity, Town Hall	1,016.60	
Electricity, Other Buildings	178.46	
Repairs, Town Hall	2,789.78	
Repairs, Other Buildings	30.89	
Supplies, Town Hall	367.60	
Supplies, Other Buildings	67.90	
Miscellaneous, Town Hall	391.61	
Miscellaneous, Other Bldgs.	199.91	
	———	11,712.95
Unexpended		$ 232.13

Town Hall Exterior Painting

In Article 22 of the 1957 Warrant it was voted to raise $4,000 to paint the exterior of the town hall.

Bids were submitted by several painting contractors. Low bid was from John R. Day of Needham, Mass.

Two coats of paint were given to all exterior surfaces and also windows were repaired where needed.

Appropriation		$4000.00
Expenses:		
John R. Day Contract	$3488.00	
Advertising	10.32	
	———	3,498.32
Unexpended Balance		$ 501.68

Truck Appropriation

¾ TON

At the 1957 Town Meeting, it was voted to trade the 1950 ¾ ton Water department truck for a suitable replacement. Low bid received for this unit was from Draper Chevrolet, for a ¾ ton pick-up equipped with utility boxes for storage of water

fittings and supplies. Although the truck was purchased from tax-dollars, the Water department reimbursed the town for the entire amount of the truck.

Appropriation	$2,000.00	
Income from Water Dept.	1,638.11	
	———	$3,638.11
Expenses:		
Truck and Miscellaneous		1,638.11
		———
Unexpended Balance		$2,000.00

Truck Appropriation

2½ TON

The 1947 International K-8 dump truck was voted to be traded at the 1957 Town Meeting, for a suitable replacement. Low bid for this unit was from Draper Chevrolet, a 2½ ton heavy duty dump truck with a V-8 motor. This unit was received in early summer and has been performing well.

Appropriation	$4,000.00
Expenses:	
Truck and Miscellaneous	3,668.81
	———
Unexpended	$ 331.19

Two-Way Radio

The mobile radio units voted at last Town Meeting, unfortunately, were not received during 1957.

However, the base unit was installed in the Public Works office and has been in service, working in conjunction with the Police and Civil Defense units.

It has become more apparent that with this type of constant

communication, daily operations and emergencies can be handled more effectively.

Appropriation	$640.00
Expenses:	
Materials	104.50
Balance Earmarked – 1958	$535.50

West Street Water Extension

Recommended in the Whitman & Howard report of Milford Water System and voted at the 1956 Town Meeting, 1808 feet of six-inch iron mechanical joint pipe was added on West street, closing the gap between the existing mains (from the Ciampa property to the Bellew property).

Three new gates and two hydrants were installed. By adding extra gate valves it is now possible to shut down various sections of West street without inconveniencing users on the lines.

By closing this long-existing gap, water now feeds through, from the Osgood area on to Elm street, increasing delivery to all factory areas. Also, in the event of breaks in the Square section, we are able to deliver water through this main to Elm street.

In trenching for the main, West street was widened considerably and the street was re-surfaced and sealed.

Appropriation		$10,400.00
Expenses:		
Labor	$1209.63	
Materials	6649.56	
Equipment Rentals	666.10	
Repairs to Equipment	127.22	
Miscellaneous (gas, signs, fuel, engineering service)	311.46	
		8,963.97
Unexpended		$1,436.03

Mont Vernon Street Water Extension

Three hundred and seventy feet of 8-inch water main was extended northeasterly from the corner of North River road to the property of Raymond Martel on Mont Vernon road. A new hydrant was located at the end of this line. This hydrant, however, is only temporarily located for when this line is extended further, this hydrant will be located further along the extension.

Much difficulty was encountered by Public Works crews during trenching for this extension. Heavy deposits of stone and grout, deposited there years ago when the road was built, had to be removed before pipe could be laid. This was done by blasting, which resulted in an over-expenditure of $148.81.

Trenching for this extension was done by McKay & Wright. The 8-inch tap into the existing Mont Vernon street main was made by Pennichuck Water Works, Nashua, N. H., as the Milford Water department does not have a large tapping machine.

Appropriation		$1,800.00
Expenses:		
Labor	$ 590.25	
Equipment Rental	166.50	
Materials	1,192.06	
		1,948.81
Over-draft		$ 148.81

Repairs to Pumping Station

At the April 16, 1957 recessed Town Meeting, it was voted to rehabilitate parts of the existing pumping station and equipment.

Proposed work submitted by Anderson & Nichols Engineering firm as follows:

Sand Filters – Remove loose, cracked or disintegrated concrete on exterior as well as interior surfaces. Replace deteriorated sections with the Gunite method which is a concentration of

cement and water applied under pressure. After structural repairs, apply waterproof masonry paint to exterior.

Clear Well – This structure is in need of minor repairs mostly. Remove all loose concrete from exterior roof slab, replacing with the Gunite method. After structural work is completed, apply coating of tar and gravel to roof top and paint exterior surface of walls and coping with waterproof masonry paint.

Standpipes – Prospect Hill: Clean and sandblast interior walls of tank and repaint. Clean exterior surfaces and apply coating of paint. Mayflower Hill: Clean by wire-brushing and scrape exterior, then give coating of paint. The interior of this tank should also be scraped and given new coating of paint.

All of the above work is expected to be done this coming spring and summer. By the time that the necessary data for these repairs were compiled, it was declared inadvisable from an engineering standpoint to do concrete restoration and painting in the late fall. It was strongly recommended to defer this work until spring.

All of the above work can be completed from the available earmarked funds.

Appropriation		$12,000.00
Expenses:		
Engineering	$100.00	
Miscellaneous	54.18	
		154.18
Earmarked for 1958		$11,845.82

Water Department

General

This department again as in the past years encountered a heavy work load with maintenance, repairs and improvements.

Several new water main extensions were completed during 1957 from regular Water Department funds.

Webster Street	300 feet	6″ transite
Union Street	234 feet	6″ transite
Park Street	78 feet	6″ transite
Souhegan Street	284 feet	4″ transite and cast iron
Total feet added	896 feet	

Gate valves were repaired and replaced in various locations in the water system. Two new gates were cut in under pressure by the Warren Co. of Framingham, Mass., at the corner of Union and Garden, and Lincoln and Union streets. We are now able to control these areas whenever necessary. Plans are under way to repair and replace gates in the Lincoln-South and Oak street areas during 1958.

New hydrants were added at O.K. Tool, Hendrix Wire & Cable Co. and on Ash street. The latter was a replacement for a faulty hydrant.

An extensive meter repair program was carried out which has increased sales and yielded additional revenue of about $2,000.00.

New equipment added to the department included: a truck, suction pump and combination pipe locater and leak detector, which have been a great help in our operations. All units were purchased from Water Department funds.

A major leak occurred on Maple street during December of 1957 which resulted in a loss of 200,000 gallons of water per day. As a result our highest day of pumping for the year was in December rather than in mid-summer.

Several new services were added and replaced during 1957.

8 combination sewer and water

14 water services
3 sewer services
2 sprinkler lines
31 water relays (replacing old lines)

The department is continuing the policy of replacing old services which have lead goosenecks and are under streets which are being re-constructed, thus eliminating digging up streets newly rebuilt for water service repairs.

Water Supply and Recommendations

During 1957, one of the driest years in history was encountered by the department. No appreciable rain was received from mid-July until late August. Restrictions were imposed during early June until about the first of July, when heavy rains were received, yielding about 1½ inches of rainfall, which raised Osgood pond 11 inches, thus eliminating the need for restrictions. However, with constant regulation of Osgood pond flash-boards, along with enlarging the make-shift dam at the pumping station, we were able to hold the level of wells and were not required to put on restrictions during the rest of the dry period.

It would seem that Milford's water problem is a problem of quality and storage, if we continue with our existing system. During winter months, about three-fourths of our daily water consumption is truly filtered, but during the summer when the demand is high, less than half of the water pumped is filtered. Continued chlorination is what makes the water safe to consume.

If we are going to keep our existing system, many avenues should be pursued, such as re-building Osgood pond dam, additional filtrations, enlarging pumping station dam, and the purchase of land adjacent to Great brook and Osgood pond, so that the areas near the brook could be fenced, keeping foreign matter out of our water supply. An engineering study should be made of the foregoing recommendations.

It is sound judgment that we continue our current plans of adding and replacing mains in our distribution system. That which should be connected next is the Chestnut-Souhegan street

gap (700 feet) which would enable the flow from Amherst to Souhegan streets.

Current Water Department records are being kept up to date and progress is being made to bring records to date on work prior to 1946.

The financial report, as filed with the Public Utilities Commission, follows.

MILFORD WATER WORKS
COMPARATIVE BALANCE SHEETS

	Dec. 31, '57	Dec. 31, '56	Increase or Decrease
Plant Assets			
Land	$ 6,435.48	$ 6,435.48	
Structures, pumping station	7,115.52	7,115.52	
Water supply equipment	39,289.05	39,289.05	
Pumping station equipment	23,326.35	23,326.35	
Purification equipment	28,046.52	28,046.52	
Distribution — mains	242,039.52	227,347.49	$14,692.03
Services	5,047.57	5,047.57	
Hydrants	10,125.01	10,125.01	
Meters	24,703.44	23,903.82	799.62
Garage equipment	1,638.11	2,394.00	* 755.89
Other distribution equipment	4,224.69	3,660.07	564.62
Other equipment	9,921.03	9,921.03	
	$401,912.29	$386,611.91	$15,300.38
Current Assets			
Cash	1,115.23	1,683.46	* 568.23
Materials — supplies	9,707.20	9,351.30	355.90
Current receivables	6,359.36	6,169.84	189.52
	$ 17,181.79	$ 17,204.60	$ * 22.81
Miscellaneous Prepaid Accounts	300.00	393.60	* 93.60
Total	$419,394.08	$404,210.11	$15,183.97
Liabilities and Reserves			
Capital Liabilities			
Municipal investment	$210,253.33	$194,840.55	$15,412.78
Current Liabilities			
Notes payable	39,000.00	43,500.00	* 4,500.00
Reserves			
Reserve for depreciation	192,015.22	187,144.53	4,870.69
Profit and Loss			
Profit and loss	* 21,874.47	* 21,274.97	* 599.50
Total	$419,394.08	$404,210.11	$15,183.97

* Decrease

MILFORD WATER WORKS
STATEMENT OF OPERATIONS
FOR TWELVE MONTHS ENDED DECEMBER 31, 1957

Income			
Commercial sales		$32,363.62	
Hydrant sales		2,820.00	
Merchandise sales — job work	$11,163.41		
Cost of merchandise sales — job work	10,276.59		
		886.82	
Total Income			$36,070.44
Water Supply Expense			
Supervision	$1,983.33		
Source of supply — labor	186.64		
Source of supply — maintenance and expense	1,292.27		
Pumping station — labor	3,054.16		
Pumping station — supplies	381.77		
Pumping station — repairs and maintenance	179.17		
Purification — wages	583.34		
Purification — supplies	307.60		
Power — electricity	3,382.20		
Power — Diesel	319.85		
Water supply structure — maintenance	393.60		
		12,063.93	
Distribution Expense			
Supervision	$1,983.33		
Repairs to:			
Services	3,423.88		
Hydrants	1,682.52		
Meters	1,233.71		
Mains	1,068.31		
Other distribution equipment	2,199.02		
Other distribution expenses	880.18		
Meter reading salaries	624.78		
		13,095.73	
Other Expenses			
Office salaries	$1,983.34		
Office expense	602.23		
Telephone	171.03		
Commissioner's salary	125.00		
Truck expense	592.18		
Interest	771.81		
		4,245.59	
Total Expenditures before Depreciation			29,405.25
Profit before Depreciation			$6,665.19
Depreciation			7,264.69
Loss after Depreciation			* $ 599.50

* Decrease

STATISTICS

Gallons of Water Pumped

	1956	1957
January	17,561,000	13,602,000
February	9,543,000	11,199,000
March	10,757,000	12,540,000
April	10,649,000	13,171,000
May	12,123,000	13,852,000
June	14,750,000	14,391,000
July	14,050,000	14,461,000
August	15,298,000	14,782,000
September	11,121,000	12,436,000
October	11,944,000	11,423,000
November	11,189,000	10,745,000
December	11,145,000	12,120,000
Totals	150,130,000	154,773,000

	1956	1957
Average Gallons pumped per day	411,315	424,035
Maximum Day:		
January 13	* 1,024,000	
December 12		* 632,000
Minimum Day:		
September 2	233,000	
November 28		245,000
Consumers (estimated)	4,252	4,328
Services Dec. 31st	1,069	1,082
Services repaired	36	44
Services renewed	34	31
Hydrants Dec. 31st	138	143
Water Main, feet added	570	895

* Occurred during period of undetected leak.

COMPARATIVE STATE OF APPROPRIATIONS AND EXPENDITURES OF DEPARTMENTS UNDER MILFORD PUBLIC WORKS

Account	Approp.	Income	Available	Expended	Unexpended	Overdraft
Cemeteries	$ 2,800.00	$ 8,139.38	$ 10,939.38	$ 9,123.03	$ 1,816.35	
Forest St. Construction	800.00		800.00	759.10	40.90	
Garbage Removal	1,225.00		1,225.00	1,220.00	5.00	
Highway Maintenance	17,600.00	2,806.42	20,406.42	21,455.74		$ 1,049.32
Highway Oiling	7,100.00	194.62	7,294.62	7,250.23	44.39	
Middle St. Parking Lot	** 225.00		225.00	220.62	4.38	
Information Booth	300.00		300.00	300.00		
Mont Vernon St. Water Ext.	1,800.00		1,800.00	1,948.81		148.81
Parks and Playgrounds	1,500.00		1,500.00	1,327.47	172.53	
Public Works Administration	5,950.00	6,152.66	12,102.66	10,736.08	1,366.58	
Pumping Station Repairs	12,000.00		12,000.00	154.18	† 11,845.82	
Sidewalk Construction	1,500.00	85.00	1,585.00	1,498.77	86.23	
School St. Parking Lot		* 45.47	45.47	45.47		
Sewer Correction	1,000.00		1,000.00	982.72	17.28	
Sewer Maintenance	1,000.00		1,000.00	992.55	7.45	
Snow Removal	11,800.00	369.27	12,169.27	14,911.70		2,742.43
Town Buildings	6,700.00	5,245.08	11,945.08	11,712.95	232.13	
Town Dump	1,000.00		1,000.00	2,068.26		1,068.26
Town Hall Exterior Paint	4,000.00		4,000.00	3,498.32	501.68	
T. R. A. — A 1956		928.46	928.46	928.46		
T. R. A. — A 1957	740.30	857.19	1,597.49	4,327.96		‡ 2,730.47
Two-way Radios	640.00		640.00	104.50	† 535.50	
Union St. Const. 1956		* 151.93	151.93	146.79	5.14	
Union St. Const. 1957	** 9,500.00		9,500.00	9,499.12	.88	
Webster St. Sewer 1956		* 183.00	183.00	158.79	24.21	
Webster St. Sewer 1957	1,200.00		1,200.00	1,137.29	62.71	
West St. Water Ext.	10,400.00		10,400.00	8,963.97	1,436.03	
¾ Ton Pick-up Truck	2,000.00	1,638.11	3,638.11	1,638.11	2,000.00	
2½ Ton Dump Truck	4,000.00		4,000.00	3,668.81	331.19	
	$106,780.30	$26,796.59	$133,576.89	$120,779.80	$20,536.38	$ 7,739.29
				12,797.09		12,797.09
			$133,576.89	$133,576.89		$20,536.38

* Earmarked 1957
** Approp. from Parking Meter Fund
‡ Earned in 1957, Received 1958
† Earmarked 1958

Two-way Radios	$ 535.50
Cemeteries	1,816.35
Pumping Station Repairs	11,845.82
Total Earmarked	$14,197.67

Net Unexpended Balance	$12,797.09
1957 T. R. A. to be received in 1958	2,730.47
Available Balance	$15,527.56
Earmarked 1958	14,197.67
Returned to General Fund	$ 1,329.89

SUMMARY OF TAX RATE FOR 1956 AND 1957

	1956	1957
Total Valuation	$6,739,986.00	$7,074,375.00
Veterans Exemptions	331,966.00	353,790.00
Total Taxable Valuation	6,408,020.00	6,720,585.00
Total Appropriation	452,983.49	476,211.80
Revenue	49,278.23	52,814.94
Total Amount to be Raised —		
Property Taxes	403,705.26	423,396.86
Amount to be Raised —		
a. Town Meeting	165,432.71	174,641.92
b. School Meeting	238,272.55	248,754.94

BREAKDOWN OF TAX RATE IN DOLLARS

Town Meeting	1956	1957
County Tax	3.67	3.91
Fire Department	1.37	1.24
Library	1.11	1.06
Other Government Expense	9.33	7.81
Police Department, Regular	1.81	1.85
Police Department, Special	0.11	0.05
Public Works, Regular	7.49	6.88
Public Works, Special	0.93	3.19
Total Town Meeting	25.82	25.99
School Meeting	37.18	37.01
TOTAL TAX RATE PER $1000	63.00	63.00

Emerson Land

	1956	1957
Souhegan National Bank Saving		
Book No. 18271		
Cash Balance, January 1	$331.85	$340.18
Income (Interest)	8.33	8.71
Total Available	$340.18	$348.89
Expenditures	.00	.00
Cash Balance, December 31	$340.18	$348.89

PROTECTION
of Persons and Property

Fire Department

The department answered 116 calls during 1957, of which 22 were bell alarms.

Service Record:

Grass and Brush	33
Chimney	10
Oil Burners	3
Automobile	11
Town Dump	18
Electric Equipment	5
Rescue and Emergency	7
Television	1
Buildings	15
Mutual Aid	4
False	2
Slab Piles and Wet Down	4
Investigate Smoke	3

Fire Loss and Other Details:

No. hours Department in service	94
Brush Fire Loss	about 2 acres
Fire Loss covered by insurance	$3281.00
No. feet ladders raised	134
No. feet 2½ inch hose laid	7450
No. feet 1½ inch hose laid	2900
No. Company drills	36
No. Burning Permits issued	over 210

Manual Force and Apparatus:

Engine No. 1 – 1949 American LaFrance 500 g.p.m. pumper
Engine No. 2 – 1953 American LaFrance 500 g.p.m. pumper
Engine No. 3 – 1940 Dodge 500 g.p.m. pumper
Engine No. 4 – 1929 G.M.C. American LaFrance
Now used as an emergency vehicle equipped with aluminum boat and rescue equipment.
Ladder No. 1 – 1957 American LaFrance 65 ft. Aerial Ladder
150 g.p.m. pumper
Engines No. 1, 2 and 3 equipped with Two-way Radio
Engines No. 2 and 3 equipped with Portable Two-way Radio

Financial Statement:

Appropriation	$10,850 00	
Income, Forest Fires	113 31	
Firewards (Radio)	512 00	
	———	$11,475 31
Expenditures:		
Steward	$616 25	
Station Labor	61 38	
Telephone	132 30	
Repairs	271 27	
Office Supplies	13 70	
Station Supplies	186 69	
Gas and Oil	356 98	
New Equipment	774 09	
Alarm System	545 91	
Prevention	247 44	
Brush	63 30	
Payroll	6,633 46	
Radio	460 06	
Still Alarms	419 00	
Building Alterations	575 85	
Miscellaneous	25 18	
	———	$11,382 86
Balance on hand January 2, 1958		$92 45

Forest Fires:

Our woodland fire loss for the past year was about TWO ACRES, which is the lowest in the past several years.

These losses resulting from large woodland fires may run into several thousand dollars.

Your continued cooperation in reporting suspicious smoke or fire immediately is greatly appreciated. We feel that the Fire Department is also very fortunate in having the cooperation of the home owners in reporting any fire immediately, which helps to keep the fire loss at a minimum.

New Equipment:

During the past year two radios were purchased, one two-way radio which was installed in No. 2 truck and one portable two-way radio which may be used on any of the trucks. This portable radio has been used many times this year by the Police and Fire Departments, as well as Public Works.

A new aerial ladder was purchased. (See special report following this.)

The usual replacement of some of the old 2½-inch hose was made.

New fluorescent lights have been installed in the Fire House. These have been needed for several years.

During Fire Prevention Week, open house was held at the fire station each evening from 7 to 9 P. M. A public demonstration was held on the high school grounds one evening, giving the public a chance to see the new ladder truck in operation.

Home owners are again reminded that ALL oil burner installations require a permit from the Fire Chief.

Anyone burning wood should be sure to have the chimney cleaned at least once a year, and we urge you to use caution before you have it cleaned by strangers. Users of oil in pot type or space heaters should have them checked each fall before lighting. Remember it could happen to YOU.

Appreciation:

We wish to express our sincere thanks for the splendid co-

operation and interest of the department personnel who have spent many hours in training and fighting fires.

We also wish to thank the state, regular and auxiliary police, telephone and Public Service companies, Public Works, Selectmen's office, and all who assisted us through the year.

PAUL N. HUTCHINSON,
EDGAR A. NORWOOD,
RAYMOND A. DYER,
Board of Firewards.

FOREST FIRE PREVENTION IS EVERYBODY'S BUSINESS

New Hampshire faces a continuing challenge in its forest fire problem — 97 percent of all our forest fires being man-caused and preventable — a serious indictment of interest in our own welfare and that of our neighbor. Both the State and the towns are striving diligently to effectively meet the challenge through education of the public to the threat fire presents to our woodlands; by maintaining a well trained corps of wardens and deputy wardens in every community and by providing ample opportunity for all who wish to dispose of unwanted waste materials. Carelessness and perverseness, however, continue to be the big hurdles.

Thoughtlessly discarded lighted cigars, cigarettes and matches from moving vehicles, by hikers, hunters and fishermen; careless burning of debris during hazardous periods in dangerous locations; illegal burning; improperly extinguished debris, camp and cook fires — all result in serious loss of property, disruption of industry and farm work, and unnecessary expenditure of town and state funds.

To meet the challenge successfully, the state, your community and your local forest fire warden need YOUR thoughtful and cooperative effort. The rules are simple.

1. Don't burn at home — use your town dump and avoid all fire problems.

2. If you do burn, be sure to secure a written permit from

your local forest fire warden when the ground is not covered with snow. Permits are required for open debris fires, home incinerators, outdoor fireplaces and camp fires. Your warden is instructed to permit burning if weather conditions, site and type of burning are safe.

3. Be sure that all lighted material – cigars, cigarettes and matches – are completely out before discarding them. Use ash trays in automobiles.

4. Make certain that your debris, camp and cook fires are completely out before leaving them.

5. Insist that others be careful and comply with burning requirements.

6. Call the warden promptly when fire is detected and aid him to extinguish it.

REMEMBER – the fire you prevent might be the one which could burn YOUR property.

REMEMBER – Forest Fire Prevention is everybody's business and our most important undertaking.

1957 Forest Fire Record for Your Town

Number of fires	0	Acreage burned	0
Number of permits issued	58		

PAUL HUTCHINSON,
Forest Fire Warden.

WINTHROP HANNAFORD,
District Fire Chief.

Municipal Court

Receipts

Fines		$3,780 00	
Civil entries and Writs sold		21 83	
Entry fees, Small Claims Court		100 91	
		———	$3,902 74

Disbursements

State of New Hampshire:			
Motor Vehicle Dept., fines	$2,368 80		
Fish & Game Dept., fines	72 00		
	———	$2,440 80	
Witness fees		574 66	
Postage and envelopes		19 50	
Printing:			
Cabinet Press	$53 00		
Melzer Estate	20 00		
	———	73 00	
Matrons		27 00	
J. Albert Lynch, Special Justice		30 00	
H. D. Cheever, Special Justice		10 00	
N. H. Assoc. Municipal Court – dues		5 00	
Charles B. Sullivan, Small Claims Court Judge		56 00	
Florence M. Sweeney, Small Claims Court Clerk		14 00	
Paid H. E. Trentini, Treas. Town of Milford, N. H., balance for 1957		652 78	
		———	$3,902 74

FLORENCE M. SWEENEY, *Clerk.*

Police Department

Duane B. Rockwell

Regular Officers

Duane B. Rockwell
Roger A. Eastman
Charles Ethridge, Jr.

Regular Special Officers

Tullio Bianchi
Fred Luongo

Other Special Officers

Arthur Lemay
Angelo Bernasconi
Phillip Saytanides
Malcolm Carter
Raymond Faneuf
Charles Hayward
Perley Jones
Calvin Goldsmith
Ernest J. Durant
Thomas O'Neil

Upon taking office as Chief in May, 1957, I instituted a new schedule of hours so that, for the first time, Milford had 24 hour continuous police protection. This was done through re-arrangement of existing schedules, and with the approval of the Selectmen. Although the town now has better coverage than before, there was no additional cost.

Numerous other changes and improvements have been made during the year.

RENOVATION

The interior of the police station was completely renovated. Furniture was re-arranged for better efficiency, and the walls were painted. A new filing system was developed so that we now have cross-filings by name, crime, fingerprints, aliases and "mugs" or photographs.

POLICE ASSOCIATION

A big asset to the department has been the Milford Police Association which was formed during the year. Members are the regular and special policemen, and auxiliary police. Purpose of the association is to improve the effectiveness of the department, through equipment and procedure; also civic betterment.

This group was instrumental in forming the Milford Community Athletic Association which now is one of the sponsors of the Biddy basketball league. Other such activities will be sponsored in the future, aiding juveniles particularly.

PHOTO LAB

The Police Association was also responsible for our new Photo Lab. A former coal storage room in the basement of the town hall was cleaned out and made over into a modern photographic laboratory. All this was done with volunteer help from a plumber and a carpenter, plus members of the association, who not only worked but paid for materials themselves.

The Keyes Fund then provided the department with all the photographic equipment needed to make the lab complete. This lab and our cameras have already proved their usefulness.

TRAINING COURSES

In January, all members of the department attended a three months police school at Nashua sponsored by the Hillsboro County Law Enforcement Association.

In May, Charles Ethridge, Jr., became a member of the department. He resides on Union street, is married and has one child. He was previously employed at Sprague and Carleton.

In June, we received the new police cruiser which the March town meeting had authorized. It is doing a very fine job. During the year we added some necessary lights to it.

In September, four members of the department, Duane B. Rockwell, Charles Ethridge, Jr., Fred Luongo and Arthur Lemay, took a course in Photography and Fingerprinting at the Nashua Police station. This has greatly improved our ability to use our new equipment, and is another aid to the town.

In October, Officer Charles Ethridge attended a two-week

course at the "Rookie Police" school at Nashua, sponsored by the N. H. Police Chiefs Association.

METERS

In order to improve collection of parking meter fines we did two things: (1) set up a collection box on the railing outside the police station and (2) issued new red envelope tags to contain the half dollar fine. This can be dropped at the station, in the collection box, or mailed.

POLICE ACTIVITIES

During the past year there were 144 motor vehicle accidents in Milford, and 17 persons were injured. Fortunately, we had no fatalities.

Most accidents are caused by carelessness, and we cannot impress too strongly the need for caution and good judgment in operating a motor vehicle.

The Auxiliary Police, under their chief, Angelo Bernasconi, have been very useful to the department on many occasions such as parades, Hallowe'en and during heavy traffic such as at Christmas time.

Another group helping the police is the School Traffic Patrol which is on duty at crossings before school, at noontime, and after school, protecting our school children. It is gratifying to note that during the past 11 years no accidents have occurred while the Safety Patrol was on duty at school crossings.

There are 385 bicycles licensed, in accordance with the town regulation. Possibly there are bicycles not licensed, and their owners should report to the police for licensing at once.

JUVENILE PROBLEMS

During the past year 28 juveniles were questioned in connection with offenses committed. Two cases required Juvenile Court procedure. The others were involved in less serious offenses.

We, in Milford, are very fortunate and can truthfully say that we do not have a juvenile delinquency problem. The potential is always there but your Police Department has found

that in all cases, where the police have been called in to investigate a juvenile problem, they have received the full cooperation of the parents, clergymen and school authorities and this cooperation has meant the difference between rehabilitation for the youngster or a juvenile delinquent. Many hours have been spent with juveniles who have committed minor offenses or have had problems at home or at school. This time has been well spent because in most cases the problem was solved and the juvenile found that the policemen was a friend.

STATISTICAL REPORTS

Following this narrative report are the statistical records of motor vehicle cases and other activities of the department.

AND THANK YOU . . .

In concluding my first annual report, I want to congratulate Milford citizens for their cooperation. The department is also grateful to all officials who have helped us – state police, probation department men, firemen, school personnel and others.

DUANE B. ROCKWELL,
Chief of Police.

MOTOR VEHICLE

Auto accidents reported and investigated	144
Allowing improper person to operate	1
Driving while under the influence	14
Driving after revocation	3
Driving unregistered motor vehicle	8
Driving over a yellow line	16
Driving after license expired	3
Driving without a license	1
Driving a motor truck without a commercial license	2
Driving after suspension of license	1
Driving an uninspected motor vehicle	2
Driving a motor truck with load over height limit	1
Driving a motor vehicle with defective equipment	1
Failing to keep to the right	3
Failing to stop at a stop sign	5
Leaving scene of an accident	1
Motor vehicle warnings issued	273

Misuse of registration plates	3
Negligent operating	3
Rotary violations	1
Reckless operating	4
Speeding	41
Town traffic ordinances violated	
Unlawful operating	1
Failing to yield right-of-way for pedestrian	2
Careless operating	13
Causing an unregistered motor vehicle to be operated	1

OTHER INVESTIGATIONS

Assaults	10
Aid rendered	375
Aid rendered to other departments	315
Articles reported lost	56
Articles returned to owners	38
Articles held for safekeeping	58
Amount of lost money returned to owners	$105.33
Assistance rendered at fires	10
Burglary investigations	10
Bicycles reported missing	12
Concealing mortgaged property	2
Complaints received	658
Deaths investigated	7
Disobeying an officer	1
Disorderly conduct	2
Drunks	9
Doors found unlocked	149
Delinquent dog taxes collected	65
Dogs recovered for owners	35
Dogs struck by motor vehicles	14
Dog complaints	65
Dead cats	23
False fire alarms	1
Investigations for other departments	69
Juvenile petitions	2
Juvenile investigations	69
Liquor law violations	1
Lewd and lascivious conduct	2
Larceny investigations	26
Lodgers	22
Lights out in business places	154
Mental cases	2

Miles traveled	41,263
Missing persons	11
Malicious damage to property	3
Non-support	3
Offenders held for other departments	22
Persons held in town lock-up	98
Police escort by request	120
Refusing to sign name	1
Refusing to stop for an officer	2
Road hazards reported	41
Street lights out	50
Safekeeping	17
Sunday licenses distributed	47
Summons issued	135
Suppression of disturbances	28
Vacant house checks	35
Motor vehicle cases brought before Milford Court	145
Fish and game cases brought before Milford court	11
Criminal cases brought before Milford Court	31

PARKING METERS

Parking meters in operation	126
Meter collections made	51 times
Money taken to bank	51 times
Meter forfeits	950
Meters out of order	116

Civil Defense

Your Board of Selectmen reluctantly accepted the resignation of David Deans, Jr., as director. Mr. Deans had entered his seventh year as director and certainly deserves a "thank you" from all of us for serving so long and so well in this capacity.

Charles P. Hayward was appointed director with Malcolm M. Carter acting as co-director.

Your directors have attended training meetings in Nashua and Manchester and Milford was host for one of the regional meetings held here in town.

An inventory of available living quarters for emergency use was made along with the regular poll and dog census in April at the direction of Director Hayward.

We have held several local meetings and it is disappointing to see the lack of interest in Civil Defense. However, we are pleased to report that under the leadership of Chief Duane Rockwell, Auxiliary Police Chief Angelo Bernasconi has been able to create new interest in the auxiliary force and has several new members. This auxiliary force was of great help in handling the heavy Christmas shopping traffic and served for many hours without pay.

To be better prepared for any emergency arising in our immediate area we have joined the Souhegan Valley Radio League which is made up of Civil Defense, police and firefighting personnel. The league meetings are largely devoted to discussing how to use our mutual aid radio hookup more efficiently. Our mutual air circuit radios, all operating on the same frequency, now include Wilton, Amherst, Hollis, Greenville, Brookline and Mason. This means that our police cruiser or our base station can communicate directly with any one of these other towns via radio.

Milford has participated in all state and federal alerts. At this time we would like to thank the public in general for their very fine cooperation during every one of these alerts. Special drills have been held at the schools and our thanks to Superintendent Harold C. Bowley, Principal George H. Corson and Principal Fred J. Wilkinson for their cooperation and helpful advice.

CHARLES P. HAYWARD, Director
MALCOLM M. CARTER, Co-Director
Milford Civil Defense.

Town Auditors

We certify that we have examined the items, accounts, and vouchers of the following Departments for the fiscal year ending December 31, 1957, and, to the best of our knowledge and belief, they are correct: Town Treasurer, Town Clerk, Tax Collector, Public Works, Clerk of Board of Selectmen, Treasurer – Milford Free Library, Clerk of Municipal Court, Overseer of the Poor, Treasurer – Trustee of Trust Funds.

Fire insurance policies on town properties were examined and found to be in force.

Surety bonds on the several Town Officers were examined and found to be in force.

The securities in the custody of the Trustees of Trust Funds were examined and found to be in proper order.

LEONARD S. LORDEN,
EDWARD MACCHI
Auditors.

Planning Board

The Board had ten meetings during the fiscal year. We also met with the town officers several times.

Some of the members attended the planning seminar at Concord, with two of our members getting diplomas or cards of recognition for successfully passing the course. Ernest J. Durant and Joseph M. Silva were so recognized.

At present, the Board intends to perfect the zoning ordinances and present them to the town. We intend to make these regulations as nearly correct as possible to protect those who now live here.

JOSEPH M. SILVA, *Secretary.*

ERNEST J. DURANT
FRANCIS J. LORDEN
LAWRENCE E. BILLINGS
PAUL C. RIZZI

PLANNING BOARD FINANCIAL ACCOUNT

Balance from 1956	$177 71
Expenses to Seminar	$59 00
Registration	20 00
Typing	12 50
Supplies	2 50
Advertisements	1 68
Service Charge	60
	$96 28
Balance in Bank, Jan. 15, 1958	81 43
	$177 71

JOSEPH M. SILVA, *Treasurer.*

WADLEIGH MEMORIAL LIBRARY



Report of Librarian

1957

Your library cannot boast of anything, in 1957, as startling as the launching of a Sputnik, new experiments in atomic energy or a flight into outer space but neither has it been idle. It has been a year of new services and projects which, we hope, have brought added satisfaction to the young and adult of Milford.

The circulation has increased with gratifying rapidity. A total of 40,257 books was circulated in 1957. This represents an increase of 3,703 over that of 1956.

The book collection was swelled by 619 new volumes, 38 of which were gifts presented to the library by the following:

Mrs. E. W. Lincoln, Mrs. J. Philbrick, Mr. W. Wood, Mrs. N. Gibson and friends, Mrs. T. W. Eastwood, Mrs. A. Hunter, Mrs. L. P. Ecklund, Mrs. L. Grant, Miss Jennie Dixon, Mrs. Day, Mr. J. McLane, Dr. A. G. Law, the McLeod sisters, the Milford Woman's Club, the Milford Girl Scout Association and the Milford Garden Club.

Two outstanding projects undertaken during the year were: Bookmobile Service to Rest Homes in Milford and the making of a booklet on New Hampshire for the 4th Grades.

Early in 1957, a committee from the Rebekah Lodge approached us about assisting with some civic project. The suggestion was that of delivering books to the people in different Homes in Milford. Since this was a service which the library had started, in a small way, it met with our wholehearted approval. So this committee, under the supervision of Mrs. David Deans, Jr., set up a program for taking collections of books to the Home for Aged and other Homes every two weeks. The librarians make the selections and the books are delivered by lodge members. We are deeply grateful to all who have given of their time and transportation to this project.

The 4th grades in Milford study the state of New Hampshire but there is a lack of material on this subject for that age. This has been a problem at the library for a long time. In answer to our pleas for some added source of information, Mrs. Alberta Hagar came to the rescue. She volunteered to compile something from her knowledge of the subject. She wrote the text while Sherman Barnes drew a picture for the cover and the library staff did the work of cutting stencils and running them off at school. We were assisted by Miss Alicia Amadio, our Page, and the teachers in the Commercial Class at school. We wish to say "thank you" to these helpful citizens. This booklet, "Hagar's New Hampshire," is for library use and not for sale.

Adult Arts and Crafts Week was again an enjoyable affair this year and one which showed an unusual variety and high quality of work exhibited.

A list of books for varied readers is compiled for use in the Grange and books are distributed by one of the members.

We want to emphasize the service we have with the N. H. State Library. Books not available from this library may, in most cases, be borrowed from there or some other library so we almost never need to say "no" to a request. People in Milford only need to make their wishes known.

Work with the schools has continued to grow which is evident in the added circulation. Again this year Junior Art Week was a part of the spring program which revealed new young

people with talent. The Summer Reading Club, known as The Bookship to the Moon Reading Club, was most successful. Classroom collections of books have been requested by the teachers more than ever before. The children of the 4th grades visited the library to see the Turner collection of arrow heads and Indian implements and the kindergartens of the town were entertained. Book Week was observed in November with the customary interest and excitement. The children's circulation following that week reached an all-time high.

Many exhibits have been arranged for the interest and benefit of our patrons. The librarians have attended two meetings of the N. H. L. A. and this library was host to two groups of neighborhood librarians.

We want all of our friends, who have contributed to the library service during 1957, to know that we appreciate their interest.

As we review the work of 1957 we do feel a satisfaction in the high circulation. On the other hand, does this increase in circulation indicate that our people are improving in their reading habits; are they reading the best things? These are questions being asked across the nation. A census shows that 770 million books were published in one year but of this high figure we wonder how many were of high quality?

These are things we want our borrowers to think of in 1958 and we hope that they will continue to read but improve as we hope to improve and advance in new and better Library Service for Milford.

I am grateful to the Trustees and my staff for their understanding and cooperation through the past year.

Respectfully,

ALICE E. AMES, *Librarian.*

Library Resources

1957

Bound Volumes	*Adult*	*Juvenile*	*Totals*
Beginning of 1957	16,860	4,039	20,899
Added by Purchase	385	195	580
Added by Gifts	36	2	38
	17,281	4,236	21,517
Discarded	117	9	126
At Close of 1957	17,164	4,227	21,391
Total Circulation for 1957			40,257
Total Number of Borrowers 1956	2,052		
New Borrowers in 1957	290		
	2,342		

CIRCULATION OF BOOKS AND PERIODICALS
BY CLASSES

	Juvenile	*Adult*
General Works	1,029	3,369
Philosophy	3	222
Religion	67	296
Sociology	385	388
Philology	1	46
Natural Science	826	445
Useful Arts	366	709
Fine Arts	106	551
Fiction	7,160	16,376
Literature	2,042	851
Geography and Travel	500	1,073
Biography	781	1,744
History	292	629
	13,558	26,699

Library Treasurer

WILLIAM Y. WADLEIGH MEMORIAL LIBRARY
December 31, 1957

Receipts

Cash on hand January 1, 1957		$ 223 89
Town of Milford Appropriation		9,307 00
Interest on Trust Funds		2,407 06
Donation from A. L. Keyes Trust Fund		
For 1956	$200 00	
For 1957	200 00	
		400 00
Cash received by Librarian:		
Reimbursement for books purchased for town borrowers	$212 70	
Town Histories sold	12 00	
Lost and discarded books	12 55	
Rent of Library Hall	77 50	
Fines	570 30	
Use of Library by non-resident borrowers	47 25	
		932 30
		$13,270 25

Disbursements

Salary of Librarian	$ 2,887 56
Salary of 1st Assistant Librarian	2,420 04
Salary of 2nd Assistant Librarian	1,094 04
Wages for General Maintenance	2,199 43
Social Security	192 35
Books purchased (for Library use, $1382.30; for books purchased for others, $212.70)	1,595 00
Periodicals	188 25
Janitor's supplies	168 83
Telephone	134 04
Electricity	246 49

Water		16 75
Library dues and supplies		65 23
Equipment and building repairs		64 43
Fuel oil		549 93
Liability insurance (3 years)		56 68
Binding		52 66
Flowers		5 00
Postage		3 00
Milford Historical Society		12 00
Cash paid by Librarian:		
Supplies	$60 09	
Page service	99 10	
Other expenses	82 11	
		241 30
		$12,193 01
Balance on hand December 31, 1957		1,077 24
		$13,270 25

DONALD H. FOWLER,
Treasurer.

Library Trustees

The actual operation of the library is described in the report of the librarian. Circulation totalled 40,257 books in 1957, an increase over the year before, and we believe an all-time record for Milford.

Edward Mitchell, library custodian since the present building was built, died last fall. His loyalty and interest in the library made his death a real loss, not only to the library but to the town and community.

Three special funds are of particular interest:

The library will receive the income from a bequest of the late Julian Tarbell, estimated at perhaps $175.00 per year, for flowers to beautify the library lawn. Whatever landscaping may

be done should be the result of a careful plan, and we want to get expert advice before starting to spend the money.

It seems likely that the library will get the income from a bequest of the late Paul H. Hutchinson of Fowler, California. If so, this should substantially reduce the amount the library must ask the town to appropriate each year. We have no right to count on this money, however, as its disposition will depend on a vote of the town meeting.

Gifts from the family of the late Charles S. Emerson are being received by a trust fund in his memory, the income of which is to be used for library books.

Such contributions and bequests are deeply appreciated by the trustees, and promise to be of enduring value to the people of Milford.

The library is for your pleasure and use. We and the library staff urge you to take advantage of its facilities.

BOARD OF TRUSTEES
William B. Rotch, *Chairman*
Muriel B. Young, *Clerk*
Donald H. Fowler, *Treasurer*

TREASURER OF LULL FUND – LIBRARY BUILDING COMMITTEE

Balance on hand as of December 31, 1956	$1,087 77
Disbursements	
Dec. 24, 1957, Paid Gault Plumbing, Heating and Refrigeration Co., labor on and around fuel tank	$ 59 95
Dec. 31, 1957, Balance on hand	1,027 82
	$1,087 77

BENJAMIN F. PRESCOTT, *Treasurer,*
Lull Fund – Library Building Committee.

Livermore Community Association

Under the able stewardship of Mr. and Mrs. Forrest Hyde the Community House has enjoyed a busy year and we hope is proving its value to the community. We gratefully acknowledge the gift of $200 from the Town of Milford and wish to extend our thanks to all groups and organizations that have used the facilities of the House.

Our aim is to make it truly a Community House in so far as it is possible.

MARGARET H. HOWISON,
Chairman.

Fire Truck Committee

The committee travelled to the communities of Dover, Somersworth, Sanford, Me., Rochester, and Concord in order to see the various kinds of aerial ladders and to observe their operation.

We held several meetings and after a great deal of comparison and discussion it was decided to purchase an American LaFrance 65-foot aerial ladder with 212 feet of ground ladders and booster equipment. An order was placed with American LaFrance Fomite Corporation of Elmira, N. Y., on April 15, 1957 for a Model 4-65J Aerial Ladder and auxiliary equipment at a price of $31,948.

The truck arrived on July 25 and was accepted a week later after members of the department had been instructed in its operation by a company engineer.

The old ladder truck was retired and offered for bid. The high bidder offered $225.50 which was placed in escrow until further action. We recommend that this committee be discharged.

E. A. NORWOOD
CHARLES HAYWARD
GORDON WRIGHT
OWEN P. FISK
DONALD McLEOD
PAUL HUTCHINSON
RAYMOND DYER

Synopsis of March 1957 Meeting

MARCH 12, 1957

In accordance with the Town Meeting Warrant polls were opened for voting at 2 o'clock P. M. by the Moderator, Rodney C. Woodman.

Election officers present: Donald C. Bruce, Town Clerk; Supervisors of the Checklist, Mario Bianchi, Harold O'Neil and William Medlyn; Ballot Clerks, Mrs. Hazel Adams, Mrs. Flora Doucet and Mrs. Catherine Richardson. Margaret Ansaldo was sworn to the faithful performance of her duties as a Ballot Clerk by the Moderator before the start of the meeting.

First Voter, Mrs. Gladys Gile. Motion by Harold O'Neil to close polls at 8 o'clock P. M. was seconded and voted.

Prior to the business meeting, David Deans, Jr. was sworn in as Assistant Moderator to preside at the ballot box and Mrs. Evelyn Hasen was sworn in as Assistant to Town Clerk, by the Moderator.

Business meeting was opened at 6:35 P. M. with the reading of the Warrant by the Moderator.

Prayer was offered by Rev. George Higgins, Pastor of the First Congregational Church.

Acting under Article 1 of the Town Warrant, the following officers were elected: Town Clerk, Donald C. Bruce; Town Treasurer, Hugo E. Trentini; Selectman for three years, Charles P. Hayward; Fire Warden for three years, Raymond A. Dyer; Auditors, Leonard S. Lorden and Edward E. Macchi; Trustee of Trust Funds for three years, Hugo E. Trentini; Library Trustee for three years, Donald H. Fowler.

Article 2. It was voted unanimously to raise and appropriate such sums of money as may be necessary to defray town charges for the ensuing year.

Article 3. It was voted unanimously that all reports of town officials be accepted as reported and to raise and appropriate money relative thereto.

Article 4. It was voted unanimously that the Selectmen be authorized to borrow money in anticipation of taxes, if necessary, as provided by law of 1907.

Article 5. The following sums of money were raised and appropriated:

Election and Registration Expenses	$ 600.00
Municipal Court Expenses	1,100.00
Public Works Administration	5,950.00
Town Hall and Other Buildings — Expenses	6,700.00
Town Officers — Expenses	9,600.00
Town Officers — Salaries	6,100.00
Civil Defense	70.86
Fire Department	10,850.00
Hydrant Rental — Milford Water Dept.	2,780.00
Hydrant Rental — Wilton Water Works	180.00
Police Department	16,000.00
Garbage Collection	1,225.00
Health Department	750.00

Sewer Maintenance	1,000.00
Town Dump	1,000.00
Vital Statistics	150.00
Highway Maintenance	17,600.00
Oiling	7,100.00
Snow Removal	11,800.00
Street Lighting	8,460.24
Town Road Aid — App. A	740.30
Libraries	9,307.00
Old Age Assistance	9,000.00
Town Poor	3,600.00
Memorial Day	475.00
Parks and Playgrounds	
Regular	1,500.00
Swimming Pool	1,800.00
Cemeteries	2,800.00
Information Booth	300.00
Damages and Legal Expenses	300.00
Employees' Retirement	1,856.00
Insurance	4,880.48
Police Pension	226.20
Social Security	1,693.84
Tax Map Revision	250.00
Long Term Notes — Interest	
Other than Water	98.55
Water Department	771.81
Temporary Loans	1,000.00
Sewer Correction	1,000.00
Sidewalk Construction	1,500.00
Long Term Notes — Indebtedness	
Water	4,500.00
Other than Water	2,500.00
County Tax	34,251.88

It was moved that the Town raise and appropriate money to pay the County Tax. Voted unanimously.

Article 6. BEANO YES — 319 NO — 168

Article 7. It was moved and voted unanimously that the Town raise and appropriate the sum of $200.00 for the Community House.

Article 8. On recommendation of the Budget Committee it was voted unanimously that the Town raise and appropriate the sum of $300.00 to the Monadnock Region Association of Southwestern New Hampshire for the issuance and distribution of printed matter, newspaper and magazine advertising, and by other means calling attention to the resources and natural advantages of the Town, in cooperation with the other thirty-seven towns of the Monadnock Region.

Article 9. On recommendation of the Budget Committee it was moved and voted unanimously that the Town raise and appropriate the sum of $4,000.00 to replace the K-8 International Dump Truck with a suitable two and one half ton Dump truck.

Article 10. Upon recommendation of the Budget Committee it was voted unanimously to raise and appropriate the sum of $450.00 for the purpose of extending and supplementing the Street Lighting

on South Street, from Union Square to Marshall Street and on Nashua Street, from Union Square to Clinton Street.

Article 11. On recommendation of the Budget Committee it was voted unanimously to allow the use of the Town Hall (Main Auditorium) for the playing of Basketball by authorized groups of any age, those groups of over the normal school age to be required to pay for the use at a nominal figure to be set by the Board of Selectmen.

Article 12. Upon recommendation of the Budget Committee it was voted unanimously to raise and appropriate the sum of $2,000 to replace the three-quarter ton Dodge Pickup truck of the Water Department with a suitable three-quarter ton truck to be paid for from Water Department Funds.

Article 13. Upon recommendation of the Budget Committee it was voted unanimously to raise and appropriate the sum of $300.00 for the purpose of replacing the present Police Cruiser. $100 will be added to this from the Police Department budget as the supplement necessary for the purchase.

Article 14. Upon recommendation of the Budget Committee it was voted unanimously to raise and appropriate the sum of $640.00 (this sum to be matched by Federal Funds) to provide 2 two-way radios for Civil Defense and Emergency purposes and to be placed in the Department of Public Works trucks.

Article 15. Upon recommendation of the Budget Committee it was voted unanimously to raise and appropriate the sum of $1,200.00 to extend the sewer on Webster Street in a southerly direction, a distance of 300 feet.

Article 16. Upon recommendation of the Budget Committee it was voted unanimously to raise and appropriate the sum of $800.00 to rebuild the entire length of Forest Street (about 380 feet accepted in 1888) to the proper width required for two-way traffic.

Article 17. Mr. Reid: The old 6-inch main actually was re-laid when the new road was put in, therefore, it is 8-inch and should be continued as such. The sum should be $1,800.00 instead of $1,500.00 in order to continue the 8-inch pipe.

Upon recommendation of the Budget Committee it was voted unanimously to raise and appropriate the sum of $1,800.00 for the purpose of extending the existing 8-inch Water Main on Mont Vernon Street, northerly, approximately 370 feet as a Guaranteed Water Extension.

Article 18. Upon recommendation of the Budget Committee it was voted unanimously to allow the Board of Selectmen to expend the sum of $9,500.00 from the Parking Meter Fund for the reconstruction and re-surfacing of Union Street from Elm Street to George Street.

Article 19. Upon recommendation of the Budget Committee it was voted unanimously to allow the Board of Selectmen to expend the sum of $225.00 from the Parking Meter Funds for the grading and surfacing of the Parking Lot on Middle Street.

Article 20. On a standing vote it was voted not to raise the sum of $6,000.00 to replace the Adams Grader with a suitable Used Grader.

FOR: 71 OPPOSED: Large majority

Article 21. It was voted not to raise the sum of $300.00 to lower the grade of the existing sidewalk in front of the White Elephant Shop and a portion of the property of Joseph Fogliani on Nashua Street.

Article 22. Upon recommendation of the Budget Committee it was moved and voted unanimously to raise and appropriate the sum of $4,000.00 to be used to paint the exterior of the Town Hall wherever needed.

Article 23. Mr. Raymond Dyer: I think the word "aerial" scares everyone. This truck is the same wheel base as the two trucks we have and the same length as the present ladder truck. This present truck is 27 years old. The truck's ladders are 27 years old and one of them is patched. This present truck we have will take eight to ten men to raise a 50 foot ladder. Takes eight men to put it up, and to know what they are doing to bring it down and to move it. The aerial extension ladder is in three pieces. Don't have to put up the 65 foot length. The present ladder won't raise to the roof of my building. We have had plenty of trouble with the whole ladder over the past year. Strongly recommend we accept this article and extend payments over five or six years rather than one lump sum.

Mr. Robert Philbrick: Financing a truck over a six year period brings in interest payments. How much interest will we have to pay?

Mr. Paul Rizzi: Cost of $32,500.00 at two and one half percent equals $812.50 per year reduced by amortization payments about $135.00 less each year. On recommendation of the Budget Committee voting by ballot with checklist used. It was moved and voted to raise and appropriate the sum of $32,500.00 to purchase a new 65 foot Aerial Ladder Truck of Standard make to replace the present GMC Providence Ladder Truck which is 27 years old.

TOTAL VOTES CAST 415

For 244 Against 171

Article 24. It was moved and voted unanimously upon recommendation of the Board of Selectmen to lay this Article on the Table for one year. To see if the Town will vote to discontinue the highway leading from Ponemah Hill Road to the Old Town Farm known as the Stable Road subject to gates and bars as provided by Statute.

Article 25. Upon recommendation of the Budget Committee it was moved and voted to transfer to the Milford School District a certain tract or parcel of land, formerly known as the Town Dump Area, which lies between the lands now owned by the Fletcher Paint Corporation and Laurence and Sylvia Billings. Said land to be used as an entrance to the newly acquired athletic field. It is the recommendation of the Town Meeting that the School District consider making available to Frederic H. Fletcher, owner of the Milford Paint Works, that portion of the land which is not needed for the right of way.

Deed Description

A certain tract or parcel of land situated in said Milford bounded and described as follows, to wit: Beginning at a stone post on the North side of Elm Street, said stone post being 154.4 feet easterly from a square stone post marking the southwest corner of the land of said grantor; thence running northerly by said grantor's land in a line making an angle of 90 degrees with the line of said Elm Street to the Souhegan River, said line running through an iron pipe driven in the ground a short distance back from the bank of said river; land of the Fletcher Paint Corporation, formerly of Manchester Buick Company, thence southerly by land of the Fletcher Paint Corporation, on a line parallel with the line first mentioned, said line passing through an iron pipe near the bank of said river and running to an iron pin in the top of the bank wall at said Elm Street; thence westerly by said Elm Street 125 feet to the point of beginning.

Article 26. Motion to vote by ballot on the recommendation of the Budget Committee to accept Zoning in the Town of Milford. It was voted not to accept this recommendation.

TOTAL VOTES CAST 271

No 139 Yes 132

Article 27. Upon recommendation of the Budget Committee it was moved and voted unanimously to raise and appropriate the sum of $3,000.00 for the purpose of conducting appropriate tests on the proposed gravel-packed wells sites at the rear of the Milford Motor Garage on Mont Vernon Street and in the vicinity of the Savage Farm on Elm Street.

Acting under Articles 28, 29, 30, 31 and 32 of this Warrant as a group, Mr. Hayward presented the following Resolution and moved its adoption.

RESOLVED — That action on Articles 28, 29, 30, 31 and 32 of this Warrant be deferred pending a report of the tests of proposed well sites and that this meeting be recessed to the 16th day of April, 1957, at 8 o'clock in the afternoon for consideration and appropriate vote.

Resolution Adopted.

Acting under Article 33 of the Warrant the following business was transacted:

Mr. Robert Philbrick: I move that voting hours at the coming election to fill the vacancy in the General Court be extended until 9:00 P. M.

Vote on the above motion was in the affirmative.

Mr. Hayward: I move that the following resolution be adopted:

WHEREAS — The Voters of the Town of Milford at its annual meeting, assembled on the 12th day of March, 1957, have voted to raise $32,500.00 for a fire truck.

BE IT THEREFORE RESOLVED — That the cost of this item be financed by a direct payment of $2,500.00 and the balance of $30,000.00 to be financed by an issue of serial notes of the said Town of Milford, to be a direct obligation of said Town and in a total sum not to exceed $30,000.00 and to be dated on delivery and to bear interest not to exceed two and one-half percent per annum,

payable semi-annually, said notes to be issued in serial form maturing each year beginning with 1958 at an amount not less than $5,000.00 per year, each payable at the Souhegan National Bank in said Town.

Resolution Adopted.

Mr. Edgar A. Norwood: I move that the following resolution be adopted:

BE IT THEREFORE RESOLVED – That the Board of Firewards be authorized to dispose of the present ladder truck to the highest bidder. The proceeds to be held in escrow until the next Town Meeting.

The above resolution was adopted unanimously.

Mr. Paul Hutchinson: I move that a committee of seven, including the Firewards be appointed to buy the new fire truck.

Voted unanimously.

At the close of the Meeting Donald C. Bruce, Charles P. Hayward, Raymond A. Dyer and Donald H. Fowler were sworn to the faithful performance of their duties by the Moderator.

Town Meeting Recessed at 10:45 P. M. "In Memory Of" the late Fred T. Wadleigh.

State of the Ballot announced at 10:55 P. M.

TOTAL VOTE CAST

547

Town Clerk	
Donald C. Bruce	532
Town Treasurer	
Hugo E. Trentini	499
Scattering	2
Selectman for 3 years	
Charles P. Hayward	477
Scattering	11
Fire Warden for 3 years	
Raymond A. Dyer	493
Scattering	3
Auditors	
Leonard S. Lorden	501
Edward E. Macchi	465
Scattering	2
Trustee of Trust Funds for 3 years	
Hugo E. Trentini	484
Scattering	2
Library Trustee for 3 years	
Donald H. Fowler	501
Scattering	1

"Shall the provision of 171-A of the Revised Laws relative to playing games of Beano be Adopted in this Town."

Yes 319 No 168

Edward Macchi, Auditor, Leonard Lorden, Auditor and Hugo E. Trentini, Town Treasurer and Trustee of Trust Funds for three years were sworn to the faithful performance of their duties by Donald C. Bruce, Town Clerk.

A true record, attest DONALD C. BRUCE, Clerk.

The following committee was appointed by the Selectmen to buy the new fire truck –

PAUL N. HUTCHINSON
EDGAR A. NORWOOD
RAYMOND A. DYER
CHARLES P. HAYWARD
GORDON WRIGHT
DONALD McLEOD
OWEN P. FISK

Synopsis of April 1957 Meeting

To the Inhabitants of the Town of Milford in the County of Hillsboro in said State, qualified to vote for Senators:

You are hereby notified to meet at Town Hall in said Milford on Tuesday, the Sixteenth day of April next at Two of the clock in the afternoon to act upon the following subject:

(Polls not to close before 9 P. M.)

To bring in your votes to fill the vacancy for Representative to General Court.

Given under our hands and seal, this 29th day of March in the year of our Lord nineteen hundred and fifty-seven.

Selectmen of Milford,
ERNEST J. DURANT
MALCOLM M. CARTER
CHARLES P. HAYWARD

A true copy of Warrant — Attest:

Selectmen of Milford,
ERNEST J. DURANT
MALCOLM M. CARTER
CHARLES P. HAYWARD

Milford, N. H. April 5, 1957

We hereby certify that we gave notice to the inhabitants within named, to meet at the time and place for the purpose within mentioned, by posting up an attested copy of the within Warrant at the place of meeting within named, and a like attested copy at Entrance to Police Court Room being a place in said Town, on the 30th day of March, 1957.

Selectmen of Milford,
ERNEST J. DURANT
MALCOLM M. CARTER
CHARLES P. HAYWARD

State of New Hampshire
Hillsborough, SS: April 5, 1957

Personally appeared Ernest J. Durant, Malcolm M. Carter and Charles P. Hayward, Selectmen of Milford, and made oath that the above certification by them made, is true to the best of their knowledge and belief.

Before me, DONALD C. BRUCE
Justice of the Peace

Polls were opened for voting at 2 P. M. by the Moderator, Rodney C. Woodman. Election officers present: Donald C. Bruce, Town Clerk; Supervisors of the Checklist, Harold O'Neil and Mario Bianchi; Ballot Clerks, Catherine E. Richardson, Lillian Cain, Flora Doucet and Hazel Adams. First Voter— Gladys Heelon — Last Voter — Frederick M. Wetherbee. Polls closed at 9 P. M.

CERTIFICATE OF ELECTION

At a legal meeting of the inhabitants of Milford on April 16, 1957 the following votes of those present and qualified to vote for Senator, were by them in open meeting given in to the Moderator, and said Moderator, in said meeting, in the presence of the Selectmen and Clerk, and assisted by them, sorted and counted said votes, and at the close of the poll made a public declaration of the whole number of ballots given in, with the name of every person voted for, and the number of votes for each person, as follows:
For Representative to the General Court:

ANNE L. HUTCHINSON (R) Milford, N. H. had 550 votes
ROSARIO RICCIARDI (D) Milford, N. H. had 512 votes
(4 scattering — 4 defective and 1 blank)

And Anne L. Hutchinson (R) having a plurality of votes given in, was declared by the Moderator to be elected Representative for two years from the first Wednesday in January, 1957.
A true record, attest:

DONALD C. BRUCE, Clerk.

A true copy of record, and I certify that the Checklist was duly posted and used during the balloting, attest:

DONALD C. BRUCE, Clerk.

Synopsis of Recessed Town Meeting

APRIL 16, 1957

The recessed meeting of our regular Town Meeting was called to order by the Moderator, Rodney C. Woodman, at 8:00 P. M.

MODERATOR: At our regular meeting we voted on Article 27, "to see if the Town will vote to raise and appropriate the sum of $3,000.00 for the purpose of conducting appropriate tests on the proposed gravel-packed wells sites at the rear of the Milford Motor Garage on Mont Vernon Street and in the vicinity of the Savage Farm on Elm Street." That Article was voted unanimously and it was voted to recess until April 16th, the purpose being to get a report from the Water Committee on those wells which would be tested and also to decide what we are going to do for a water system. This meeting, I hope, will be orderly – we have come here to learn.

Mr. Charles P. Hayward, Chairman of the Special Water Committee, introduced Mr. William Whipple, Clerk of the same committee, who read the following Report to the Citizens of Milford, N. H. by the Special Water Committee.

MR. WILLIAM WHIPPLE: The members of your committee fully realizing that it is their duty to present a careful recommendation as to Milford's future water supply for your consideration at the adjourned Town Meeting that is to be held on Tuesday evening, April 16, 1957, have by every power at our command, looked into and studied every possible angle that nine interested citizens could conceive.

The somewhat lengthy report printed in the 1956 Town Report gives you quite a detailed history of our doings; however, actually it could only portray a small part of the many angles of this search for water which have been very thoroughly looked into.

Right from the start there appeared two possibilities, a supply which could take care of Milford's wants for a long period of time, but the more costly, or to find some spot nearby a large main where water could be easily secured and at very much less cost.

We first had to know how much water was needed to be sure that we would have enough to carry us through a dry period and we agreed on one million gallons per day. We knew from the extensive and thorough study by Whitman & Howard that we had a reservoir site which would deliver a minimum of two million gallons per day and a well site of at least one million gallons per day. However, as both of these were quite costly and of a considerable distance from existing large water mains, we agreed to search for a location nearby a large main and thereby hoped to find additional water at a lower cost.

At the Town Meeting last March we asked for money to test a promising well near the river on property owned by the Milford Motor Company and realizing that this well would only take care of our needs in conjunction with the present filtering plant, we agreed that it was advisable to test one of the sites on the Arthur Savage farm.

The results of these tests showed that each well would deliver a minimum of about 350 gallons of water per minute, each having

enough water to have them developed, but the one near our mains at the rear of the Milford Motor Company was not approved by the State because of it being recharged from the river.

As this well was at the only site available near our large mains it left us with the original propositions in the Whitman & Howard report.

In reaching our decision your committee considered the well yield first. The well tested here showed that we could secure the one million gallons required without iron and that we would be able to expand it as the future required to four wells capable of delivering two million gallons of water per day.

One well was first considered by the committee with the idea that it could be pumped directly into the existing main and be used in conjunction with our present plant to the extent that the present plant could properly filter the water, but due to the small main and resulting high pressure was rejected by the committee.

To accept a suitable minimum amount of water from this location the committee found that a new 12-inch pipe line would be necessary.

So long as the larger pipe line was necessary the committee decided that two wells at this location would be a far better proposition than repairing the present filtering plant together with the expense of operating it.

The initial cost for these two wells, pipe line, etc. is $210,000 not including land damage, and is broken down as follows: 2 wells, including well houses and equipment, $88,000; pipe line $116,000; engineering, supervision, etc. $6,000. This does not include land damage or take into consideration comparatively high operating and maintenance costs or possible future replacements, larger standpipes or additional wells and that unquestionably this is only planning for the immediate future.

The reservoir remains approximately the same as presented at the Public Hearing prior to the March Town Meeting and is definitely a plan for a considerable period into the future, with an abundance of water so that Milford may be sure of a plentiful supply for many years. Here the initial cost is greater, $400,000, not including land damage, but with low operating and maintenance costs.

When your committee considered the two propositions, one against the other, we voted, seven to two, to recommend the reservoir for it appeared to the majority very strongly that in the reservoir we were sure of an average daily supply of two million gallons per day at an initial cost of about twice that of the two wells which will only produce one million gallons of water per day. That by financing the reservoir over a longer period the yearly cost to a Milford citizen will be at the most only slightly higher than the wells. That with the reservoir, as the principal is paid off, the yearly costs tend to lessen, but with the wells operating and maintenance costs tend to remain high.

Perhaps not often considered by many, yet the fact remains that an abundance of gravity-fed water can be sold cheaply to large industrial users, whereas pumped water cannot, and this is a big inducement for industry to locate here. At the same time that it helps the industrial user it also tends to lower the cost to the individual homeowner.

It has taken all nine of us many long hours of study, of discussion

and decision, many miles of travel for some, but we have gladly done so because each one of us has honestly seen the great need for plenty of good water and have honestly desired to give you a recommendation which would be understandable, correct and the best for our town.

The majority recommendation is to build the reservoir and to vote for Article 29 of the Town Warrant.

Signed: Charles P. Hayward, Chairman; Malcolm M. Carter, Co-Chairman; William A. Whipple, Clerk; Owen P. Fisk, Kenneth C. Langdell, Salvatore P. Grasso, Ernest J. Durant.

Committee members not signing report: Louis Kregos and Joseph M. Silva.

MR. HAYWARD: I would like to go into this in a little more detail. I would like to explain a little about the well in back of the Milford Motor Company. You know, without doubt, we asked for $1,500 to test well, at Town Meeting. At the first meeting we held a year ago we had the Head of the State Department of Health present. At that time he stated that it was immaterial where we got water so long as it was safe water. At no time was there any indication that they wouldn't approve that well if water tested all right. Their decision was based on the recovery within the observation wells.

On the Reservoir: — is there water up there? We can only go by what the engineers say. The engineers use figures on so much water per square mile of run-off. Reservoir should hold 500,000,000 gallons of water.

We have at the meeting here tonight Mr. Paul Howard, a member of the firm of Whitman and Howard. This could and should be something like a hearing — you folks start the questions and this Committee with the help of the Engineers will answer.

I should like to present a Resolution and move its adoption.

BE IT RESOLVED: That Articles 28, 29, 30 and 31 be considered and discussed collectively and not in numerical order.

MODERATOR: **Article 28.** To see if the Town will vote to raise and appropriate the sum of $52,000 for the purpose of constructing a new gravel-packed well, complete with well, buildings, piping and necessary land damages, together with necessary repairs to the existing Filter plant in Pumping Station to return it to its designed capacity of 250,000 gallons per day.

Article 29. To see if the Town will vote to raise and appropriate the sum of $450,000 for the purpose of constructing a water supply reservoir, distribution mains and necessary buildings, land damage and engineering fees and to see if the Town will authorize the Board of Selectmen to borrow on the credit of the Town, the aforesaid $450,000. Such indebtedness to be incurred in accordance with the provisions of Chapter 38, Section 11, of the Revised Statutes Annotated and Chapter 33 of the Revised Statutes Annotated as amended by Chapter 329 of the laws of 1955.

Article 30. To see if the Town will vote to raise and appropriate the sum of $120,000 for the purpose of constructing a gravel-packed well, distribution mains, necessary buildings, land damage and standpipe and to see if the Town will authorize the Board of Selectmen to borrow on the Credit of the Town, the aforesaid $120,000. Such indebtedness to be incurred in accordance with the

provisions of Chapter 38, Section 11, of the Revised Statutes Annotated and Chapter 33 of the Revised Statutes Annotated as amended by Chapter 329 of the laws of 1955.

Article 31. To see if the Town will vote to raise and appropriate the sum of $145,000 for the purpose of rehabilitating the present Water Distribution in any or all of the following locations:

1.	Nashua Street	$63,000
2.	Souhegan St., Chestnut St., Amherst St.	12,700
3.	Dearborn St., North St., Amherst St.	21,800
4.	Union Street	17,200
5.	West St., Spaulding St.	20,000
6.	West St., (2,000-ft. gap between Spaulding St. and Osgood Road)	10,400

To see if the Town will vote to authorize the Board of Selectmen to borrow on the Credit of the Town, the aforesaid $145,000. Such indebtedness to be incurred in accordance with the provisions of Chapter 38, Section 11, of the Revised Statutes Annotated and Chapter 33 of the Revised Statutes Annotated as Amended by Chapter 329 of the laws of 1955.

You have heard the Resolution as presented, are you ready for the question?

Those in Favor? Those Opposed? Ayes have it. Vote is Unanimous.

It was voted to adopt the Resolution as presented.

MR. LOUIS KREGOS: The Minority Members of the Committee would wish to read their report.

MODERATOR: You have the permission of the meeting.

MR. JOSEPH SILVA: A report to the citizens of Milford, N. H. by the minority of the Special Water Committee:

As the minority group of this Special Water Committee, we feel it to be very important to bring before you our reasons for not voting with the majority of this Committee.

We agree with the majority report in so far as the many hours of time that have been spent in the meetings regarding Milford's Water Problems. As stated in our communication to the last issue of the Milford Cabinet, long and arduous study and investigations have convinced us that we do not need the elaborate costly project suggested in the Reservoir Program.

In spite of the many tedious hours spent in committee meetings considerable confusion has existed within the committee because of the many intangibles that exist. Among these may be listed such items as water consumption, population growth, costs, land damages, litigations, portability of water, operating costs, reservoir maintenance and policing, water rights, tax rates and water rates to the individual consumers.

This confusion was made greater by the rejection of the Milford Motor Company well site, by the State Department of Health after completion of what appeared to be a satisfactory eight-day test. This information reached the Committee a day or two prior to the last publication of the Milford Cabinet that would be available to the taxpayers before the April 16th meeting. It was necessary for the

Committee to reach a decision and prepare a report for publication in this issue of the paper. Therefore a rapid decision had to be reached, and it is our considered opinion that neither sufficient time, study or consideration were given to the use of the Savage wells.

However, the facts available on this site show that we can secure gallonage in excess of the estimated long term requirements "without iron, and that we would be able to expand it as the future required to four wells capable of delivering two million gallons of water per day" as stated in the report presented by the majority of the Committee.

On Saturday morning, April 13th, the Committee met with the Budget Committee for the twofold purpose of preparing warrant articles and for the presentation of facts to the Budget Committee.

It is our understanding that the alternate proposal to the reservoir is to be the Arthur Savage wells at an estimated cost of $235,000. We in the Minority questioned this figure because the Committee admitted it is an intentionally inflated price.

Since the Saturday morning meeting, we in the Minority have obtained more specific and accurate costs of this work.

Regarding the Reservoir, we understand that Mr. Ralph Savage is opposed to selling his farm and that Mr. Abbott objects to transmission main crossing his property. Therefore the possibilities of court actions and extra costs are unknown quantities.

Further, the two million gallons per day to be provided by the Reservoir is approximately four times the daily average water consumption at the present time and approximately three times as much water as the Town will need at the end of 30 years. (See page 74 of the Town Report.) To reach 784,000 gallons a day at the end of 30 years, the Town must grow to the 7,000 population estimated. Four wells on the Arthur Savage property will supply this estimated quantity of water at "safe yield."

Even though the initial cost of the Reservoir is shown to be $400,000 plus an estimated $50,000 for land damages, it should be noted that this is the construction figure to which must be added interest, estimated to be $244,000, additional land, fencing or patrolling which may be required for proper protection of the Reservoir and other items that can add substantially to the cost.

Regarding the wells on the Arthur Savage property we were led to believe in the committee meeting that the land damage might require $30,000. It is now our understanding that the land necessary for the Well Development will be available to the town at the assessed valuation.

The development of the Well supply will give to the Town of Milford a flexible water system which can be added to if the need arises. In fact, the possibilities range from a minimum of operating this new supply with the present system to a complete abandonment of the present system. Water will be available when needed and inexpensive expansion programs can be carried out when necessary.

Thus it is not necessary to support a program that is in great excess of our needs at present or in the forseeable future. In our opinion adoption of the Well system results in lower initial cost, lower tax rate, and smaller increase of water rate.

Therefore, we as the Minority group feel very strongly that the answer to Milford's water problem is not the Reservoir with its high initial cost and intangibles, but the Well System that is less costly and guarantees an adequate supply of water when needed.

We urge all taxpayers, whether or not they are town water consumers, to consider both propositions carefully.

Signed: Louis G. Kregos, Joseph M. Silva, members of the Special Water Committee.

Following the majority and minority reports of the committee, questions were asked by Andrew Rothovius, Paul H. Hutchinson, Robert Philbrick, Philip Potter, Louis Kregos, Bart Prestipino and Walter Putnam, pertaining to gravity flows, land damage, pressure from the reservoir, overall costs of reservoir including interest, filtering of water from reservoir, cost overall in comparison with well on Savage Farm, Elm Street. Answered by Roger Diskin and Paul Howard from the firm of Whitman & Howard, Charles P. Hayward, Chairman of the Committee, and Frank Reid, Jr., Superintendent of Public Works.

MODERATOR: We will act on Article 29, to see if the Town will vote to raise and appropriate the sum of $450,000 for the purpose of constructing a water supply reservoir, distribution mains and necessary buildings, land damage and engineering fees and to see if the Town will authorize the Board of Selectmen to borrow on the Credit of the Town the aforesaid $450,000. We will vote by ballot. The motion is in the affirmative. Vote "Yes" for the Reservoir, vote "No" against the Reservoir. A two-thirds vote is required for the Bond Issue.

Article 29. It was voted not to raise and appropriate the sum of $450,000 for the purpose of constructing a water supply reservoir, distribution mains and necessary buildings, land damage and engineering fees and to see if the Town will authorize the Board of Selectmen to borrow on the Credit of the Town, the aforesaid $450,000.

TOTAL VOTES CAST 403 YES 135 NO 268

MR. HAYWARD: I present the following resolution and move its adoption:

BE IT RESOLVED, that the Town raise and appropriate the sum of $235,000.00 for the purpose of constructing two gravel-packed wells in the vicinity of the Savage Farm on Elm Street, with necessary buildings and distribution mains, and covering the expense of land damages and fees; and that the Board of Selectmen be authorized to borrow that amount of money on the Credit of the Town for that purpose in accordance with the provisions of Chapter 38, Section 11, of the Revised Statutes Annotated, and Chapter 33 of the Revised Statutes Annotated as amended by Chapter 329 of the New Hampshire Laws of 1955.

MODERATOR: We are acting on the Resolution as presented by Mr. Hayward. Vote YES for the wells. Vote NO against the wells.

Article 30. It was voted not to raise and appropriate the sum of $235,000.00 for the purpose of constructing two gravel-packed wells in the vicinity of the Savage Farm on Elm Street, with necessary buildings and distributions mains, and covering the expense of land damages and fees.

TOTAL VOTES CAST 305 YES 148 NO 157

Resolution is lost.

MODERATOR: Acting under Article 28, to see if the Town will vote to raise and appropriate the sum of $52,000 for the purpose of constructing a new gravel-packed well, complete with well, buildings, piping and necessary land damages, together with necessary repairs to the existing Filter Plant at Pumping Station to return it to its designed capacity of 250,000 gallons per day.

MR. REID: Seeing that both of these Articles have been eliminated at this Town Meeting I would move that the Town would strike out that portion referring to new gravel-packed well, complete with well, buildings, piping and necessary land damages, and appropriate $12,000 to keep the existing Filter Plant at Pumping Station in proper order.

Article 28: On motion of Frank Reid, Jr., it was voted unanimously to raise and appropriate the sum of $12,000 for the purpose of making the necessary repairs to the existing Filter system to keep it in proper order.

MR. HAYWARD: Article 31 deals entirely with our distribution of water. Is to give the west end of Town more fire protection. If anything should happen the west end of Town would have to shut down for lack of water.

MR. REID: I move the Town raise and appropriate the sum of $10,400 to extend the West Street water main 2,000 feet, closing the gap between Elm Street and Osgood Road.

Article 31. It was voted to raise and appropriate the sum of $10,400 for the purpose of rehabilitating the present Water Distribution in the following location:

6. West St. (2000 ft. gap between Spaulding St. and Osgood Road) $10,400

and to authorize the Board of Selectmen to borrow on the Credit of the Town, the aforesaid $10,400.

Article 32. MR. REID: This is a Water Main Extension by petition. We did not receive a guaranted extension. It would be an outright gift of 550 feet of pipe. I move this Article be dismissed.

MODERATOR: We are acting on the Motion presented by Mr. Reid to dismiss Article 32 as presented in the Warrant.

It was voted not to raise and appropriate the sum of $2,000 to provide an extension to the existing 6-inch Water Main on Mill Street, easterly, a distance of 550 feet.

MODERATOR: We are acting under Article 33.

On motion of Frank Reid, Jr., it was voted unanimously that the total of Articles 28 and 31 amounting to $22,400 be raised by a direct payment of $2400 this year and the balance of $20,000 be financed by an issue of serial notes over a three year period.

MR. TRENTINI: In as much as the Town voted to do so, I move that these notes be issued in accordance with the provisions of Chapter 38, Section 11 of the Revised Statutes Annotated and Chapter 33 of the Revised Statutes Annotated as amended by Chapter 329 of the laws of 1955. So voted.

MR. ROBERT HOLCOMBE: I move a rising vote of thanks be extended the Special Water Committee for their untiring efforts.

MR. HAYWARD: I move the Special Water Committee be dismissed. Voted unanimously.

Meeting adjourned at 11:45 P. M.

A true record, Attest:

DONALD C. BRUCE, Town Clerk.

VITAL STATISTICS

MARRIAGES

Date and Place	*Name*	*Name and Station of Person Officiating*
Jan. 2, Wilton	Anthony F. Ritacco	Charles B. Sullivan
	Margaret T. Fitzpatrick	Justice of the Peace
Jan. 12, Milford	Mervin K. Newton	George B. Higgins
	Dorothy M. Wyatt	Clergyman
Jan. 14, Milford	Robert G. Granger	Donald C. Bruce
	Minnie E. Huckins	Justice of the Peace
Jan. 27, Canterbury	John E. Ruonala	J. Lincoln Thomas
	Gail C. Goodhue	Clergyman
Jan. 28, Milford	Clement C. Dickerman IV	Harold W. Holder
	Priscilla A. Bigelow	Clergyman
Feb. 9, Milford	Donald T. Mayotte	Donald C. Bruce
	Rosalie E. Besaw	Justice of the Peace
Feb. 18, Milford	Ernest E. Corey	Ernest M. Jones
	Hazel E. Taylor	Clergyman
Mar. 2, Milford	Richard P. Fino	Thomas Savage
	Mary G. Longueuiel	Catholic Priest
Mar. 9, Milford	Robert J. Boutilette	Thomas Savage
	Alice M. Lestha	Catholic Priest
Mar. 18, Milford	Alfred L. Godin	Donald C. Bruce
	Viola O. Gaudet	Justice of the Peace
Mar. 29, Milford	Robert B. Larkin	George B. Higgins
	Lorraine Parker	Clergyman
Mar. 30, New Boston	Donald D. Putnam	Henry Jameson, Jr.
	Pearline B. Quimby	Clergyman
Mar. 30, Milford	Wesley M. Woodward	Ernest R. Drake
	Vera Louise Pike	Clergyman
Apr. 6, Milford	Ralph H. Taylor	Francis Hogan
	Carole L. McAllister	Catholic Priest
Apr. 16, Milford	James McIntosh	Ernest R. Drake
	Susan W. Dutton	Clergyman
May 4, Milford	Richard D. Jowders	Harold W. Holder
	Caroline M. Nadeau	Clergyman
May 4, Milford	Gerald F. Cormier	Donald C. Bruce
	Marguerite M. Cormier	Justice of the Peace
May 4, Milford	Murney G. Thomas	Donald C. Bruce
	Jane E. Atkinson	Justice of the Peace
May 8, Milford	Donald E. Smith	Donald C. Bruce
	Louise M. Grenier	Justice of the Peace
May 11, Wolfeboro Falls	Walter R. Walker	Paul J. Willson
	Altharetta Pelletier	Clergyman
June 1, Milford	Charles S. Fitch	Ernest M. Jones
	Constance E. Petterson	Clergyman
June 1, Milford	Manfredo L. Pascarelli	Francis Hogan
	Elizabeth A. Rocca	Catholic Priest
June 7, Temple	Ervin J. Quinn	Miriam J. Higgins
	Beverly A. Archibald	Clergyman
June 11, Nashua	Bruce H. Tater	Albert B. Schwartz
	Anne Josephs	Rabbi
June 14, Milford	Glenn M. Berglund	Donald C. Bruce
	Claire A. Nelson	Justice of the Peace
June 15, Pepperell, Mass.	Robert Edward Nay	Frank Kaiser
	Jean Louise Eastman	Clergyman

MARRIAGES

Date and Place	*Name*	*Name and Station of Person Officiating*
June 16, Milford	Richard I. Ellis	Ernest M. Jones
	Anita L. Sizemore	Clergyman
June 17, Nashua	Leroy G. Sullivan	Alphonse J. Raudonis
	Patricia A. Mathieson	Justice of the Peace
June 20, Milford	Edwin S. Parker	George B. Higgins
	Martha R. Hardy	Clergyman
June 22, Nashua	David T. Brown	Ernest O. Kelloway
	Shirley J. Kelloway	Clergyman
June 22, Nashua	Joseph D. Silva	Walter C. Righter
	Lucy A. Niles	Clergyman
June 22, Wilton	John J. Gogan	Eugene A. Murphy
	Marian A. Hill	Catholic Priest
June 22, Milford	Leo W. Flanagan	Walter C. Blankenship
	Patricia M. Sweetman	Catholic Priest
June 22, Milford	Eugene I. Adams	George B. Higgins
	Janice I. Rafter	Clergyman
June 27, Milford	Ronald C. Peters	George B. Higgins
	Bertha M. Palmer	Clergyman
June 29, Milford	Bruce T. Rafter	George B. Higgins
	Shirley A. Patten	Clergyman
June 29, Milford	Edward D. Bonner	Walter C. Blankenship
	Sheila A. Cassidy	Catholic Priest
June 30, Milford	Robert A. Felton	Ernest R. Drake
	Jean Arlene Marshall	Clergyman
June 30, Milford	Harold C. Bowley	George B. Higgins
	Cevie M. Weston	Clergyman
July 3, Milford	Allen H. West	Donald C. Bruce
	Thelma E. West	Justice of the Peace
July 3, Milford	Robert W. Bagley	Ernest M. Jones
	Marjorie E. Twitchell	Clergyman
July 5, Milford	Robert F. Maly	Donald C. Bruce
	Gayle J. Petley	Justice of the Peace
July 6, Milford	Richard A. Martin	Donald C. Bruce
	Charlene M. James	Justice of the Peace
July 12, Milford	Richard W. Reynolds	Donald C. Bruce
	Pauline E. Kullman	Justice of the Peace
July 13, Milford	Thomas W. Haley	Walter C. Blankenship
	Marianne Ansaldo	Catholic Priest
July 20, Milford	Gerald B. Burnell	Donald C. Bruce
	Nancy L. Grant	Justice of the Peace
Aug. 3, Milford	Howard O. Dimock	George B. Higgins
	Jewel M. Masin	Clergyman
Aug. 4, Milford	Merton R. Brown	Catherine A. Kruger
	Carol H. Eastman	Justice of the Peace
Aug. 10, Milford	Paul B. Shea	Donald C. Bruce
	Gladys I. Chartrand	Justice of the Peace
Aug. 10, Milford	Robert F. LaBrecque	Donald C. Bruce
	Emily Wooden	Justice of the Peace
Aug. 24, Wilton	Richard E. Morell	Eugene A. Murphy
	Marthe D. Guertin	Catholic Priest
Aug. 31, Milford	Kenneth D. Jenks	Thomas A. Savage
	Andrea M. Gagnon	Catholic Priest

MARRIAGES

Date and Place	*Name*	*Name and Station of Person Officiating*
Sept. 7, Milford	Frank Burbee, Jr.	Eugene A. Murphy
	Jane E. Lorden	Catholic Priest
Sept. 14, Milford	Paul S. Rogers	Ernest M. Jones
	Nancy M. Henderson	Clergyman
Sept. 21, Milford	Earl L. Townsend	William J. Byrne
	Glenda E. Aubertine	Catholic Priest
Sept. 21, Milford	William B. Newbold	George B. Higgins
	Sandra C. Coburn	Clergyman
Sept. 30, Nashua	Robert H. Marks	Charles A. Delorey
	Joanne R. Poland	Justice of the Peace
Oct. 5, Brookline	George O. Davis	Donald T. Rowlingson
	Pearl I. Walch	Clergyman
Oct. 5, Milford	Russell B. Philbrick, Jr.	George B. Higgins
	Doreen Dutton	Clergyman
Oct. 5, Milford	Robert N. Chartier	Robert J. Penberthy
	Betty May Bruce	Clergyman
Oct. 12, Milford	Rodney L. Thomas	Robert J. Penberthy
	Charlotte L. Webster	Clergyman
Oct. 19, Milford	Norman R. Trudeau	Thomas Savage
	Claire M. Moulton	Catholic Priest
Oct. 19, Milford	James J. Turner	Walter C. Blankenship
	Mary K. Casey	Catholic Priest
Nov. 2, Milford	George R. Stebbins	Ernest M. Jones
	Sylvia J. Cosseboom	Clergyman
Nov. 5, Milford	Andrew Toothaker	George B. Higgins
	Evelyn F. Powers	Clergyman
Nov. 9, Milford	James J. Copell	Donald C. Bruce
	Ann Marie DiPietro	Justice of the Peace
Nov. 9, Manchester	Edmund W. Poor	George L. Niles
	Beverly J. Brock	Clergyman
Nov. 15, Milford	Albert A. Petersen	Donald C. Bruce
	Patricia C. Hurley	Justice of the Peace
Nov. 30, Milford	Frederick P. Greene	Robert J. Penberthy
	Anna M. Dauphinais	Clergyman
Dec. 3, Milford	Roger J. Auger	Donald C. Bruce
	Elaine M. Angers	Justice of the Peace
Dec. 6, Milford	Wayne L. Schofield	Ernest M. Jones
	Nancy E. Wainwright	Clergyman
Dec. 14, Milford	Frank W. Forgatsch	Walter C. Blankenship
	Joan Bergeron	Catholic Priest
Dec. 14, Amherst	Robert K. Frank	Catherine A. Kruger
	Irene M. Ayers	Justice of the Peace
Dec. 20, Temple	Clayton L. Goodwin	Miriam J. Higgins
	Marilyn E. Townsend	Clergyman
Dec. 28, Milford	Clarence J. Cormier	Ernest M. Jones
	Lillian T. Stevens.	Clergyman

BIRTHS

Date and Place	*Baby's Name*	*Father's Name*	*Mother's Maiden Name*
Jan. 6, Nashua	Sandra	Ernest W. Wright	Norma MacDonald
Jan. 6, Nashua	Ralph	Alfred D. Manning	Sadie R. Bennett
Jan. 6, Nashua	Carleen	Kenneth J. Miller	Carmen T. Letendre
Jan. 10, Nashua	Roy	Irving Y. Salisbury	Phyllis M. Mayhew
Jan. 16, Nashua	Donna	Abbott A. Potter	Frances M. Breen
Jan. 20, Manchester	Gary	Chester Whitten, Jr.	Joan M. Anderson
Jan. 23, Nashua	Richard	Orson H. Bragdon	Caroline E. Paige
Jan. 28, Nashua	Judy	Edward J. Hudson	Etta M. Pike
Feb. 1, Nashua	Ruth	Vincenzo Aveni	Constance L. Comolli
Feb. 3, Manchester	Peter	Robert E. Smith	Jean N. Collins
Feb. 8, Nashua	Phillip	Hjalmar W. Stenborg	Margaret Downes
Feb. 9, Nashua	Gary	Benjamin W. Signor	Mary E. Kirby
Feb. 9, Manchester	Mark	Lawrence A. Salisbury	Joyce A. Winship
Feb. 16, Nashua	Denis	Kenneth A. Byrd	Joyce M. Taylor
Feb. 24, Nashua	Thomas (twin)	James P. McEntee	Margaret A. Bullard
Feb. 24, Nashua	Timothy (twin)	James P. McEntee	Margaret A. Bullard
Feb. 28, Nashua	Heidi	Frederick E. Seeling	Jane Woodbury
Mar. 2, Goffstown	Stephen	Frederick R. Curtis	Vurlyne E. Foote
Mar. 3, Nashua	Mauri	Theodore E. Wirtanen	Carmela V. Grasso
Mar. 11, Nashua	Nadine	Ken'th M. Goodwin, Jr.	Leona M. Berwick
Mar. 13, Nashua	Brenda	Robert A. Rafter	Frances Cherwinski
Mar. 22, Nashua	Carl	John E. Griffiths	Barbara McCullough
Mar. 27, Nashua	Gail	David W. Worrad	Ruth I. Long
Mar. 30, Nashua	John	Walter A. West	Rachel B. Ricker
Apr. 1, Nashua	James	Charles D. Erno	Barbara L. Jenkins
Apr. 14, Nashua	Cindy	Wallace R. Bruce	Barbara Wesoja
Apr. 15, Nashua	Kim	Edward W. Martin	Patricia A. Raymond
Apr. 18, Nashua	Paul	George C. Conti	Margaret S. Blanchard
Apr. 23, Manchester	Amy	Kenneth G. Boynton	Elizabeth C. Curtin
Apr. 29, Nashua	Carla (twin)	Charles W. Ferguson	Ruth B. Miller
Apr. 29, Nashua	Kathryn (twin)	Charles W. Ferguson	Ruth B. Miller
May 9, Nashua	Richard, Jr.	Richard E. Grant	Joan Rand
May 11, Manchester	Wendy	Richard H. Mace	Bettina R. Rocca
May 14, Nashua	Donna	Romeo C. Paradis	Helen B. Archambault
May 15, Nashua	Dawne	Garfield H. Bowser	Mary I. Mossey
May 19, Manchester	Mark	Charles F. Worcester	Janet M. Ethridge
May 21, Nashua	Craig	Roland R. Richards	Arlene E. Placey
May 25, Nashua	Michelle	John E. Jarest	Marilyn F. Dupell
May 29, Nashua	John	James L. Cassidy	Madeline M. Harte
June 2, Nashua	Tamara	Thomas E. Crocker	Joan H. Lemay
June 8, Nashua	Alison	Ralph R. Chase	Vileta R. Chartier
June 9, Nashua	Diane	Lionel F. Pelchat	Jean N. Dutton
June 13, Nashua	Tamara	Arthur L. Hayward	Elizabeth Howe
June 18, Nashua	Brenda	Walter W. Ruonala	Evelyn M. Barbour
July 1, Nashua	Michael	John W. Lemery, Jr.	Harriet I. Boulette
July 11, Nashua	James, Jr.	James J. Poor	Velma-Ann Curtis
July 11, Nashua	Cynthia	Rodney C. Woodman, Jr.	Janice Brown
July 12, Nashua	Stephen	Merton S. Dyer	Anne S. Benson
July 16, Nashua	Gordon	George A. Fournier	Elizabeth A. Watson
July 17, Winchester, Mass.	Richard	Stanley O. Stimson	Dolores A. Hayden
July 20, Nashua	David	David K. Glover	Evelyn J. Flanders

BIRTHS

Date and Place	*Baby's Name*	*Father's Name*	*Mother's Maiden Name*
July 31, Nashua	Jeffrey	Glenn T. Calawa	Norma J. Ashford
Aug. 16, Nashua	Jeffrey	Raymond F. Martel	Beverly A. Fiske
Aug. 20, Nashua	Laurence	Edward E. Patten	Barbara J. Laurence
Aug. 25, Manchester	Ann	Basil L. Livas	Doris E. Garniss
Aug. 29, Manchester	Valarie	Henry M. Curtis	Annie Mae Cluche
Aug. 31, Nashua	Dean	Clarence J. Parker	Laura T. Hickory
Sept. 2, Groton, Mass.	Valerie	Walter A. Taylor	Beverly A. Farnsworth
Sept. 2, Nashua	Laurie	James E. Heald	Kathryn L. Howe
Sept. 2, Nashua	Dennis	William A. Blanchard	Joan C. Lorette
Sept. 7, Nashua	Daniel	Charles S. O'Brien	Theresa N. Conrad
Sept. 9, Nashua	Male Child	Charles H. Parker	Patricia M. Desclos
Sept. 11, Nashua	Julia	Phillip Saytanides	Virginia Dickerman
Sept. 12, Nashua	Garry	Raymond A. Duguay	Elsie L. Mansfield
Sept. 16, Nashua	Lauren	Robert J. Dooley	Charlene Bernasconi
Sept. 20, Nashua	Patricia	Robert J. Bellew	Lois A. Schultz
Sept. 27, Nashua	Sandra	Henry J. Moreau	Jacqueline M. Breen
Sept. 30, Peterboro	Bryan	Francis S. Paquette	Joan E. Phelps
Oct. 4, Nashua	Deborah	Roger Grugnale	Barbara H. Morse
Oct. 5, Nashua	Sherry	Chester A. Hayward	Donna R. Card
Oct. 5, Nashua	Nancy	Gerald E. Garnham	Shirley A. Dillon
Oct. 15, Nashua	Deborah	Norman J. Farrell	Julia B. Maloon
Oct. 23, Peterboro	Alice	Samuel L. Hatt	Edith M. Morse
Oct. 26, Nashua	Donald, Jr.	Donald I. Condon	Mary B. Mahoney
Oct. 28, Nashua	David	Leonard A. Boissonnault	Shirley E. Bohonan
Nov. 1, Nashua	Bruce	Donald H. Fowler	Patricia G. Smith
Nov. 3, Nashua	Karl	Charles T. Zahn	Anne T. Mannino
Nov. 6, Nashua	Sheldon	Robert H. Hayward	Doris E. Lent
Nov. 11, Nashua	Tamara	Warren G. Lord	Patricia A. Byrne
Nov. 13, Nashua	Michael	Douglas R. Claire	Joyce A. Anderson
Nov. 23, Nashua	Margaret	Bernard A. Doucette	Mary E. Landry
Nov. 24, Nashua	Wayne	Arleigh S. Bassett	Esther D. Chappell
Nov. 27, Nashua	Debra	Bruce T. Rafter	Shirley A. Patten
Dec. 2, Goffstown	Cynthia	Eugene A. Levesque	Lora E. Dion
Dec. 4, Nashua	Gregory	Paul W. Porter	Betty A. Jenness
Dec. 26, Nashua	Timothy	Arthur F. Merrill, Jr.	Adell M. Mattley
Dec. 26, Nashua	Debra	Robert E. Nay	Jean L. Eastman
Dec. 27, Manchester	Christopher	Laurence S. Fournier	Patricia A. Howard
Dec. 31, Nashua	Bonnie	Wallace B. Hayward	Alice E. Bassett

DEATHS

Date and Place	*Name of Deceased*	*Yrs.*
Jan. 4, Manchester	Belle L. Pattee	89
Jan. 4, Manchester	Ina M. Hartshorn	85
Jan. 5, Nashua	Albert Greenwood	12
Jan. 8, Manchester	Jeremiah J. O'Connor	76
Jan. 8, Goffstown	James C. Allis	90
Jan. 16, Milford	Francis L. Boutelle	79
Jan. 16, Goffstown	James Doyle	65
Jan. 17, Concord	Annie Ayers	80
Feb. 8, Milford	Nellie D. Jennison	96
Feb. 12, Milford	Estella W. Speed	85
Feb. 12, Milford	Matti Laurila	78
Feb. 13, Manchester	Fred T. Wadleigh	86
Feb. 14, Nashua	Louis Dick	67
Feb. 15, Nashua	Evelina Rothovius	68
Feb. 18, Goffstown	James Rix	79
Feb. 21, Milford	Eva I. Sargent	80
Feb. 22, Concord	John M. White	72
Feb. 25, Nashua	James D. Herlihy	81
Feb. 26, Goffstown	Annie Hakkarainen	68
Mar. 4, Nashua	Norman Joseph Farrell	33
Mar. 15, Milford	Lillie M. Wells	73
Mar. 18, Milford	Thomas Grant	78
Mar. 21, Nashua	Anna H. Kidder	65
Mar. 22, Nashua	Harold E. Fitch	64
Mar. 24, Manchester	Joseph L. Temple	69
Apr. 2, Nashua	Nelson J. Laurence	45
Apr. 2, Milford	Louise L. Locke	68
Apr. 8, Nashua	Elizabeth J. Brassard	83
Apr. 10, Goffstown	Joseph Burgeson	85
Apr. 22, Nashua	Salvatore Romeo	83
Apr. 24, Milford	Warren E. Foster	89
Apr. 25, Milford	Harry Boutelle	87
Apr. 27, Peterborough	Helen E. Gilson	74
Apr. 28, Concord	Ethelyn M. Hall	84
May 1, Nashua	Rose Sario	82
May 3, Milford	Mary J. Winchester	77
May 5, Milford	Winston Kittredge	51
May 17, Milford	Edwin E. Prescott	76
May 24, Nashua	Albert F. Wheeler	83
May 27, Nashua	Thomas L. Reilly	81
June 3, Nashua	Ellen F. Northrup	82
June 9, Nashua	Ernest W. Taylor	76
June 14, Milford	Adaline C. Howard	92
June 26, Milford	Nora R. Ashford	80
July 2, Nashua	Wells A. Howard	59
July 15, Nashua	Willis H. Parker	84
July 15, Milford	Augusta B. Burke	79
July 18, Lowell, Mass.	Herbert A. Davis	50
July 22, Milford	Melody L. White	7 m. 15 d.
July 25, Keene	Lilla M. Underwood	82
July 28, Laconia	Robert D. Peavey	44
July 29, Wilton	Lloyd D. Manning, Sr.	57
Aug. 4, Milford	Dorothy E. Sullivan	54

DEATHS

Date and Place	*Name of Deceased*	*Yrs.*
Aug. 9, Nashua	Gladys W. Fitzgerald	55
Aug. 16, Manchester	William A. Savage	71
Aug. 21, Concord	George White	80
Aug. 25, Nashua	Mary B. Sanderson	68
Aug. 31, Nashua	John F. McGuire	66
Sept. 2, Milford	Bertha G. Champagne	80
Sept. 6, Laconia	Mary T. Scully	87
Sept. 10, Nashua	Pauline M. Comstock	65
Sept. 11, Milford	Campbell Bosson	68
Sept. 14, Milford	Anna M. Galletly	74
Sept. 22, Milford	William Willis	83
Oct. 18, Goffstown	Harry A. Pillsbury	77
Oct. 23, Milford	Daniel J. Cahill	84
Oct. 25, Milford	Joseph L. Fitzgerald	50
Oct. 25, Milford	Rose Gatto	81
Oct. 25, Nashua	Philip W. Robertson	62
Oct. 30, Nashua	Joseph E. Medlyn	67
Nov. 7, Milford	Oscar Ellsworth	80
Nov. 8, Milford	Mary J. Noble	84
Nov. 8, Milford	Arvo W. Salmi	62
Nov. 9, Milford	Chester Martell	73
Nov. 11, Wilton	Frank H. Quigley	65
Nov. 28, Nashua	Katherine C. Comolli	76
Dec. 3, Milford	Fred L. Keech	56
Dec. 10, Nashua	Edward A. McLeod	74
Dec. 21, Concord	Eliza M. Morgan	71
Dec. 25, Milford	Richard E. Ball	51
Dec. 26, Milford	Lena Koski	79

Brought from Away and Buried in Town

Date and Place	*Name*	*Yrs.*	*Cemetery*
Jan. 4, Boston, Mass.	Joseph Silva	71	Riverside
Mar. 7, St. Petersburg, Fla.	Leandre A. Boudreau	72	Riverside
May 4, New Rochelle, N. Y.	Leonard W. Tuttle		Riverside
May 20, Cambridge, Mass.	Edna Sanderson	69	Riverside
June 12, No. Wilkesboro, N. C.	Lloyd K. Stimson	51	Riverside
June 26, Clinton, Mass.	William R. Sangster	53	Riverside
June 29, Allston, Mass.	Richard P. Keefe	78	Riverside
July 6, Winchendon, Mass.	Bessie H. Burns	88	West Street
July 15, Togus, Maine	Freeman T. Wheaton	67	Riverside
Sept. 21, Revere, Mass.	Harold E. Pond	63	West Street
Oct. 19, Wellesley, Mass.	Maude H. Crump	80	Riverside
Dec. 16, Clinton, Mass.	Frank W. Emery	66	Riverside

Milford Schools

Reports for the Year Ending June 30, 1957

INDEX

Budget 8
Calendar for School Year 4
Census 25
Enrollment 10
Financial Accounts 27
General Statistics 26
Health Supervision 38
M. H. S. Graduates of 1957 15
Our Teachers 4
Perfect Attendance 24
School Board 3
Synopsis of 1957 Meeting 39
Warrant 6

ADMINISTRATION

Elementary School 18
Helping Teacher 16
High School 21
Superintendent 11

SCHOOL BOARD

DAVID A. HOADLEY	Term Expires 1958
MARTHA McL. ROTCH	Term Expires 1959
MARIO J. INFANTI	Term Expires 1960

HAROLD C. BOWLEY, *Superintendent of Schools*

MABEL I. CONNOLLY, *Helping Teacher*

GEORGE H. CORSON, *Principal, High School*

DORIS M. REBIDUE, *Principal, Elementary School*

MAURICE G. JEWETT	*Treasurer*
DAVID DEANS, Jr.	*Moderator*
MRS. ELOISE REA	*Clerk*
ALEXANDRE LAW, M.D.	*School Physician*
VIRGINIA GILL, R.N.	*School Nurse*

SCHOOL BOARD

The superintendent's and principals' reports emphasize the fact that we must think in terms of larger enrollments over the next six or seven years. Planning and providing the additional rooms and adequate facilities for the students, and keeping Milford in a competitive position as far as the teachers are concerned so that we can offer the best possible instruction for the money, has been, and will continue to be, the primary concern of the School Board.

DAVID A. HOADLEY, *Chairman*
MARTHA M. ROTCH,
MARIO J. INFANTI,
Milford School Board.

SCHOOL CALENDAR 1957-58

Begin	Close
Wednesday, September 4, 1957	Friday, December 20, 1957
Monday, January 6, 1958	Friday, February 21, 1958
Monday, March 3, 1958	Friday, April 25, 1958
Monday, May 5, 1958	Approximately Wed., June 13, 1958

Holidays:

October 17-18 – Teachers' Convention
November 28-29 – Thanksgiving
School closes at 12:15 P. M. – November 27
May 30 – Memorial Day

SCHOOL CALENDAR 1958-59

Begin	Close
Wednesday, September 3, 1958	Friday, December 19, 1958
Monday, January 5, 1959	Friday, February 20, 1959
Monday, March 2, 1959	Friday, April 24, 1959
Monday, May 4, 1959	Approximately Thurs., June 11, 1959

Holidays:

October 16-17 – Teachers' Convention
November 27-28 – Thanksgiving
School closes at 12:15 P. M. – November 26

Our Teachers

Teacher and Grade or Subject (1957-58):

	Experience Here	Total Experience
Adams, Janice (Mrs.) – Grade IV	1	1
Barrett, Evelyn (Mrs.) – Commercial	1	5
Barnes, Emma (Mrs.) – Grade I	33	39
Bodwell, Phyllis (Mrs.) – Home Economics	2	4
Byrne, Sarah – English	7	7

Camp, Raymond — Shop	12	27
Canfield, Herbert — Mathematics	7	35½
Center, Margaret (Mrs.) — English	4	4
Clark, Bertha (Mrs.) — Commercial	7	8
Clarke, Helen (Mrs.) — Grade VI	3	16
Clarkin, Kathryn — Grade VI	37	39½
Consigli, Violet (Mrs.) — Grade IV	7	12
Cook, Janice (Mrs.) — Girls' Physical Education	4	5
Corson, George — Principal — High School	5¾	21
Fahey, William — English	2	4
Fisher, Marion (Mrs.) — Grade III	4	9
Flanagan, Leo — Junior High	2	2
Gogan, Katherine — Grade V	27	34
Groves, John — Junior High	2½	3½
Halloran, Leo — Languages	1	38
Haskell, Dorothy — Grade VI	7	17
Holmes, Sheldon — Shop	1	4
Hood, Lyle — Grade II	5	29
Hutchinson, Bette Ann — Grade V	2	2
Infanti, Louise (Mrs.) — Grade I	1½	5½
Joslin, Pauline (Mrs.) — Grade II	4	18
Kanterovich, Phyllis — Mathematics	3	3
Karnacewicz, Michael — Junior High	2	2
Knowlton, Carl — Science	1	1
Langley, Florence — Home Economics	21	30
Lessard, Sylvio — Math. & General Science	1	11
Lessard, Theodore — Guidance	3	3
Looney, John — Social Studies	3	3
McGettigan, Mary — Grade V	28	34½
Miller, Beatrice — Grade II	28	31
Olausen, Hans — Shop and Driver Education	2½	2½
Phillips, Jenness (Mrs.) — Grade III	4	17½
Pickering, Louise (Mrs.) — Grade I	5	12
Rebidue, Doris (Mrs.) — Grade VI	10	16
Skeffington, John — Junior High	2	2
Soflin, Gordon — Boys' Physical Education	4	4½
Stinson, Fay (Mrs.) — Grade I	4	8
Tonella, Hazel (Mrs.) — Social Studies	15	19
Wilkinson, Fred — Principal — Elemen. School	4	6½
Yeaw, Frank — Music	3	5
Young, Muriel — Grade III	38	39

WARRANT

for Annual School Meeting

To the Inhabitants of the School District in the Town of Milford, qualified to vote in district affairs:

You are hereby notified to meet at the Jacques Memorial School in said district on the 8th day of March 1958, at eight o'clock in the afternoon, to act upon the following subjects:

1. To choose a Moderator for the coming year.

2. To choose a Clerk for the ensuing year.

3. To choose a Member of the School Board for the ensuing three years.

4. To choose a Treasurer for the ensuing year.

5. To determine and appoint the salaries of the School Board and Truant Officer, and fix the compensation of any other officers or agent of the district.

6. To hear the reports of Agents, Auditors, Committees, or Officers chosen, and pass any vote relating thereto.

7. To choose Agents, Auditors and Committees in relation to any subject embraced in this warrant.

8. To see what sum of money the district will raise and appropriate for the support of schools, for the salaries of school district officials and agents, and for the payment of statutory obligations of the district, and to authorize the application against said appropriation of such sums as are estimated to be received from the state foundation aid fund together with other income; the school board to certify to the selectmen the balance between the estimated revenue and the appropriation, which balance is to be raised by taxes by the town.

9. To see if the district will authorize the School Board to negotiate tuition contracts for a five year term with Amherst and Mont Vernon at rates allowed by law.

10. To see if the district will raise and appropriate the sum of $25,000 to install adequate fire safety escapes at the High School as recommended by the State Fire Marshal's Office.

11. To see if the district will authorize the appointment of a Study Committee on Classroom needs, said Committee to report at an adjourned meeting or at the next Annual Meeting.

12. To see if the district will raise and appropriate the sum of $1,500 for the use of the Committee named in Article 11 to pay for the preparation of preliminary plans.

13. To transact any other business which may legally come before said meeting.

Given under our hands at said Milford this 18th day of February, 1958.

D. A. HOADLEY,
MARTHA M. ROTCH,
MARIO J. INFANTI,
School Board.

Budget for School Year

		Working Budget 1957-58		Proposed Budget 1958-59	
	Administration:				
1.	Salaries of District Officers	$ 420.00		$ 520.00	
2.	Supt.'s Salary (Local Share)	2,703.00		2,832.50*	
3.	Tax for State-Wide Supervision	1,782.00		1,820.00	
4.	Salaries of Other Adm. Personnel	3,145.87		3,544.50*	
5.	Supplies and Administrative Expenses	1,715.80		1,642.00*	
		———	$ 9,766.67	———	$ 10,359.00
	Instruction:				
6.	Principals' and Teachers' Salaries	181,505.00		200,562.00	
7.	Books and Other Instructional Aids	4,200.00		4,800.00	
8.	Scholars' Supplies	5,800.00		6,700.00	
9.	Salaries of Clerical Assistants	2,000.00		2,200.00	
10.	Supplies and Other Instructional Exp.	1,900.00		2,425.00	
		———	195,405.00	———	216,687.00
	Operation of School Plant:				
11.	Salaries of Janitors	13,450.00		14,300.00	
12.	Fuel or Heat	6,000.00		6,960.00	
13.	Water, Light, Janitor Supplies	5,500.00		5,500.00	
		———	24,950.00	———	26,760.00
	Maintenance of School Plant:				
14.	Repairs and Replacements	3,700.00		4,500.00	
		———	3,700.00	———	4,500.00
	Auxiliary Activities:				
15.	Health Supervision	1,821.00		1,958.30	
16.	Transportation	10,100.00		10,100.00	
17.	Tuition	1,474.00		399.00	
		———	13,395.00	———	12,457.30

Fixed Charges:				
19. Retirement and Social Security	12,743.73		15,360.41	
20. Insurance, Bonds, and Expenses	3,222.72		2,593.20	
		15,966.45		17,953.61
Capital Outlay:				
21. Lands and Buildings	1,115.00		00.00	
22. Additions & Improvements to Bldgs.	3,550.00		5,500.00	
23. New Equipment	1,500.00		3,200.00	
		6,165.00		8,700.00
Other Charges:				
25. Principal of Debt	20,700.00		20,700.00	
26. Interest on Debt	5,706.82		5,270.41	
27. Contingency	3,500.00		4,000.00	
		29,906.82		29,970.41
TOTAL		$299,254.94		$327,387.32
ESTIMATED INCOME OF DISTRICT:				
Balance	$ 1.15		00.00	
Federal Aid	2,500.00		2,000.00	
Tuitions	38,500.00		45,850.00	
Contingency	3,500.00		4,000.00	
State Building Aid	6,030.00		6,030.00	
Rental	00.00		300.00	
		$ 50,531.15		$ 58,180.00
Assessment needed March 1957		248,754.94		
Assessment needed March 1958				269,207.32
		$299,286.09		$327,387.32

*Statutory Obligations

Note: Numbers at the left agree with financial accounting forms approved by State Tax Commission. Omissions indicate that we do not use the omitted columns.

Respectfully submitted,
DAVID A. HOADLEY,
MARTHA M. ROTCH,
MARIO J. INFANTI,
School Board.

Total Enrollment — 1,050

As of January 15, 1958

ELEMENTARY

Grades	1	2	3	4	5	6	Total
Grade I	24						24
Grade I	28						28
Grade I	30						30
Grade I	30						30
Grade II		33					33
Grade II		27					27
Grade II		33					33
Grade III			31				31
Grade III			32				32
Grade III			32				32
Grade IV				29			29
Grade IV				29			29
Grade IV				28			28
Grade V					31		31
Grade V					31		31
Grade V					32		32
Grade VI						28	28
Grade VI						27	27
Grade VI						27	27
GRAND TOTALS	112	93	95	86	94	82	562
Boys	61	50	51	39	51	45	297
Girls	51	43	44	47	43	37	265

Total Elementary Enrollment Figures for the last five years:
428, 465, 461, 484, 500

Junior High and High School Enrollment as of January 15, 1958

	Boys	Girls	Total
Grade VII	42	33	75
Grade VIII	36	44	80
Grade IX	43	49	92
Grade X	53	47	100
Grade XI	40	39	79
Grade XII	31	31	62
Grand Total	245	243	488

TUITION PUPILS

Amherst — Grades 9-12	82
Mont Vernon	
Junior High, 7 and 8	24
High School, Grades 9-12	26
Lyndeboro — Grade 10	1
Total Tuition Pupils	133

ADMINISTRATION

Superintendent

By Harold C. Bowley, *Superintendent*

I herewith present my nineteenth Annual Report. It includes this discussion and other reports herewith.

A. TEACHERS

I am happy to report the continuity of instruction which prevails in the first six grades. The only change this year was the addition of a new teacher to Grade Six by transfer of Mrs. Helen Clarke and Mrs. Janice Adams to take her place in Grade Four. More recently a shift had to be made with Mr. Fred Wilkinson leaving, after a very successful period of service. Mrs. Doris Rebidue was made Principal of Grades 1-6 and Assistant Principal in Grades 7-8 and Mrs. Kathryn Thane installed in Grade Six.

I am not so happy concerning the Secondary changes. Of course, the changes were in no wise a majority shift of personnel. Because of that I can express gratitude in that much continuity. But, the five vacancies seemed to occur in the fields in which there was greatest difficulty to find replacements. These were in Commercial Courses, Latin and French, Shop, Science and Mathematics. The last teacher was hired about a week before school was due to open. Miss Rainville, Miss Stephens, Mr. O'Neil, Mr. Reed were the non-returning teachers; the fifth is a new position. To complete the roster, Mrs. Barrett, Mr. Halloran, Mr. Holmes, Mr. Knowlton and Mr. S. Lessard were employed.

Mr. William Childs, who taught Art here three days per week, had to leave to enter the service. Mr. Ralph Parente succeeded him.

Throughout this Union, we have been trying to reach a basis for teachers' salaries. With changing and upward revisions nearly every year, we could easily find ourselves in the unen-

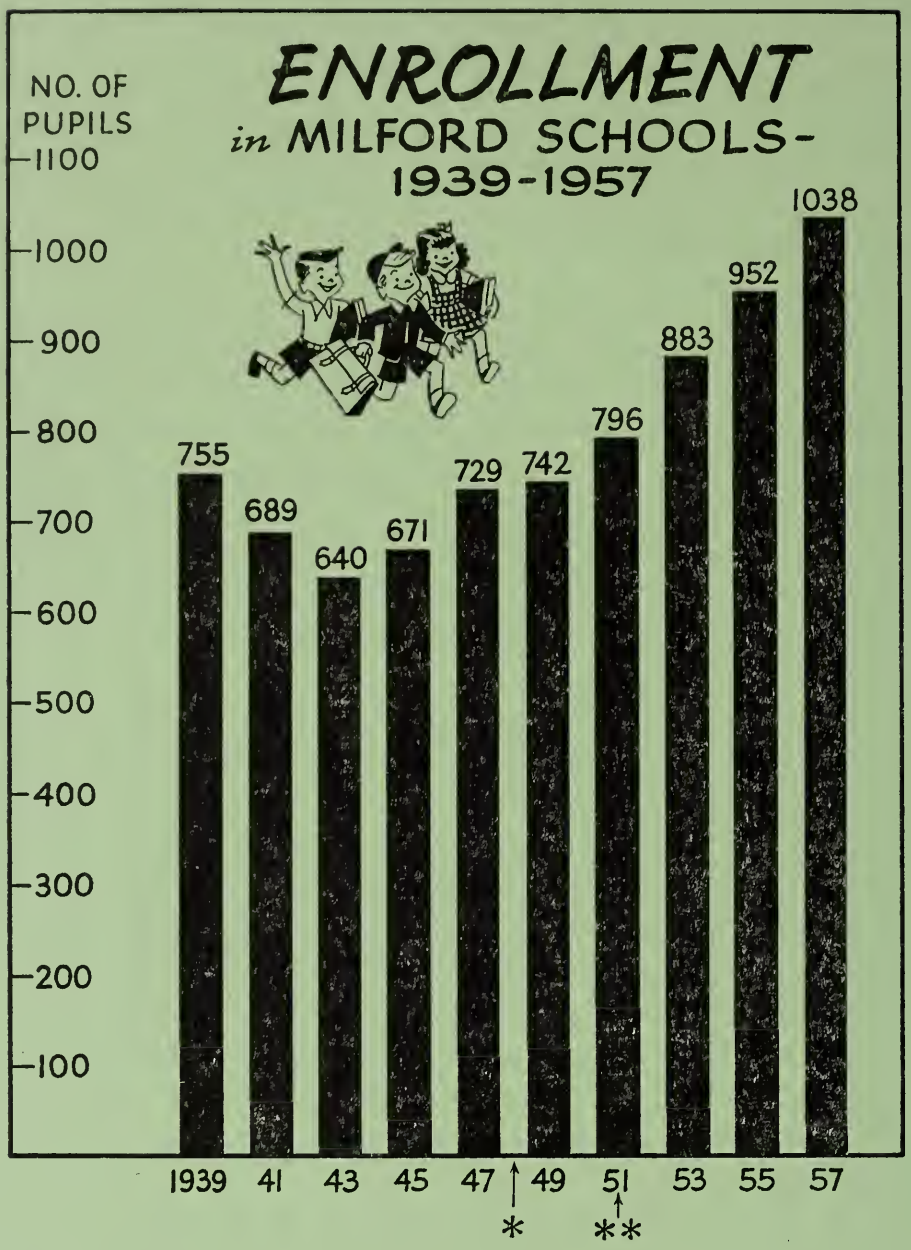

* In 1948, Brookline withdrew tuition pupils.

** In 1951, Amherst began sending tuition pupils.

viable position of paying a beginning teacher (because we had to have her) more than or the same as one already on the staff with more experience. So, one of our members made an analysis when we had more stable conditions and discovered that, with a four-year degree, teachers' salaries advanced 4% of the base per year with each year of experience until a maximum was reached. For instance, if the base was $2,500 for a beginner, her second-year salary was $2,600 and the third $2,700, etc. Salaries for teachers with less than this Bachelor's degree and those with Master's degrees were compared with the base and found to be respectively 8% less and 8% more in each year of experience. Therefore, it was only necessary to determine the beginning salary and all salaries would be whatever percentage of that base the teacher's experience warranted. The present budget has been constructed with this in mind but does not implement this scale completely.

B. ENROLLMENTS

a. Elementary Projections

	1958	1959	1960	1961	1962	1963	1964
Grade I	90	102	78	80	112	90	90
Grade II	112	90	102	78	80	112	90
Grade III	93	112	90	102	78	80	112
Grade IV	95	93	112	90	102	78	80
Grade V	86	95	93	112	90	102	78
Grade VI	94	86	95	93	112	90	102
	570	578	570	555	574	552	552

b. Secondary Projections

Grade VII	91	103	97	106	101	137	105
Grade VIII	75	91	103	97	106	101	137
Grade IX	120	100	125	140	130	140	135
Grade X	90	115	95	120	135	125	135
Grade XI	95	85	110	90	115	130	120
Grade XII	78	90	80	100	85	110	125
	549	584	610	653	672	743	757

c. It seems obvious that the Elementary grades will need 20 teachers and a Principal after next year. That means 12 rooms at the Elementary School and 8 at the Jacques. The Secondary grades will need some 24 or 25 rooms by 1963 and more than are presently available during the intervening years. With 1959, we count 4 in the Jacques, 1 in the Annex and 10 in the old building. This inventory does not count the Shops, Home Economics, Guidance, 1 Commercial, Music and Science Laboratory. I am quite sure we can gain a classroom by moving Guidance to the area now in the Principal's Office if we can find a place for the Principal's Office. Then I believe a classroom can be salvaged in the Annex by the consolidation of the Teachers' Room, Storage Room and Conference Room into one room with additional window area added. These changes are more apparent than some of the others, such as Library, Science space, and the additional classrooms suggested above. The new Minimum Standards for High Schools give us warning that when alterations of any sort are made the Library becomes a "must" and a Library requires a larger area than ordinary classrooms do.

Since the projections are compiled from Census Reports and present enrollments, we can only predict with what we have. It's easier to be a historian than a prophet. The purpose of this discussion here is to point to the need of the study committee and the study of every citizen.

C. COSTS

Each year the State Department of Education is authorized to fix maximum liability for tuition. For Grades 9-12, the liability this year is $410 per pupil, next year $367; for Grades 1-8, $251 and $232. The reduction is due to a change in the law governing the computations. Tuition is chargeable at these rates or lower if the receiving district has a lower rate and a 2% rental charge, as approved by the State Board of Education, may be added.

Milford's rates are $317.85 and $190.00 for the present year; $310.31 and $200.00 for next year.

D. Appreciations

I am very appreciative of the splendid work of the Teachers, the understanding and interest of the School Board and the cooperation of the community toward making good schools better.

M. H. S. GRADUATES – 1957

Barbara Adams
Alicia Amadio
Joseph Anderson
Marianne Ansaldo *
Richard Arnold
Demaris Best
Corinne Carpentiere *
Donald Clough
Sheila Courage
Barbara D'Ramio
Janice Erikson *
Judith Fisk *
Marian Flandreau
Barry Hammond
Katherine Hauser
Patricia Herlihy
Herbert Hutchinson
Elaine Johnson *
Thomas Karnis
Richard Keddy
David Kittredge
Carol Krush
Elaine Leathers
Georgina MacNeil *
Carol Marsh *
Carolyn Marshall
James Mason
Patricia Mathieson
Walter Thomas Monson
Alyce Nichols
Peter Olson
Armand O'Neil
Reina Paananen *
Patricia Pollock
Judith Poor
Shirley Rejimbal
Betsy Richardson
Dennis Salisbury *
Richard Smith
Sally Spooner
Patricia Stockwell
Janet Tonella *
Bruce Tower
Margaret Trow
Claire VanderHayden
William VanValkenburg
Steven Wardwell
Thomas Wiggin

* Ten Top Seniors

Our Helping Teacher

By Mabel I. Connolly, *Helping Teacher*

In this year's report to you who are interested in education in Union No. 40 I would like to mention the work being done by our teachers in locating our gifted children and providing for their special abilities. We realize there is a need for a definite program which will help them do an even better job, and one is now in the process of evolution. Two other areas of concern to all – science and arithmetic – should also be brought to your attention.

The Gifted

We consider as gifted any child with superior intelligence or some special talent or ability. We feel that it is his right to be allowed and encouraged to develop such powers to the utmost. Through our testing and with guidance starting in the first grade these children with special needs are located and a program is adopted to their needs. We now have the nucleus of a library which has already supplied enrichment for the many children throughout the union who have advanced reading ability. These books are on a loan basis and are in constant circulation, especially during the last half of the year when these pupils have read everything available in their classrooms. Other books, materials and ideas are available in other subject areas for pupil projects, research and reports. The teachers are to be congratulated on the fine work they are doing with these children in spite of all the extra time also involved in helping the slow-learners in the class.

Science

We have no way of adequately measuring the quantity or the quality of the science program within this union. In fact there is no co-ordinated program, as such, due mainly to the lack of an up-to-date program of studies usually suggested by the State Department of Education. However, such a program

is now in the process of study with two of our teachers on the state-wide Science and Arithmetic Committee. We should have something very definite by another year for all grades. Even though not following a "state outline" we do have a great deal of science being taught in every school, and being well taught.

Arithmetic

An excerpt from the January 1958 Helping Teacher's Bulletin (Union No. 40) in a report to the teachers gives some indication of the work being done in this area.

"As a whole, the results of the arithmetic tests were quite satisfactory in that on a union-wide basis they equaled or surpassed the National norm. Very few weak spots were found among the several towns. Granted the test results show we are doing well in the area of mathematics, we shall do better and for two very good reasons: because we *want* to improve and because we are just completing the adoption of some of the best methods and materials for the teaching of arithmetic.

"It is interesting to note some of the results already evident, in that for the first time to my knowledge the arithmetic reasoning scores are higher than are the fundamentals. This is true in 20 out of 24 final scores. We want pupils to first make full use of their intelligence through reasoning and understanding of numbers so that the memorization of number facts and fundamental processes can be truly effective.

"Actually, of the seven grades tested (3-9) throughout the Union the average norm is three months higher than the national norm, as compared with the average reading norm of seven months above the national norm in Grades 1-9. Without sacrificing our splendid gains in reading we hope the next round of arithmetic tests three years hence will show an equal superiority.

"Presumably the contribution to science and mathematics will come from the upper fifth of most any class. It is encouraging to note that the range of arithmetic achievement in this group in grade seven runs from grade 8.5 to 10.5, in grade eight from 9.5 to 11.5, in grade nine from 10.8 to 14.5. We are moving in the right direction!"

I would like to take this opportunity to again thank the parents, teachers and principals, members of the school boards, and Mr. Bowley for their cooperation in our mutual endeavors for better education for our children.

Milford Elementary School

By Doris M. Rebidue, *Principal*

Having assumed the principalship of Milford Elementary Schools on January 6, 1958, I submit my first annual report from the events which occurred under the leadership of Mr. Fred Wilkinson. As I undertook my new assignment I found an exceptionally well organized system of policies in operation and the staff members functioning as a team with one purpose in mind, a well rounded education for all the youth of Milford.

It was disappointing news to all teachers of the elementary schools when they learned of Mr. Fred Wilkinson's resignation as principal. He is a wonderful person with whom to work and a great educational leader. Under his leadership and guidance the Milford Elementary Schools have constantly progressed. It is, however, gratifying to know that Mr. Wilkinson has taken another step upward on the ladder of success.

Enrollment

The school year 1957-58 saw a record enrollment in the elementary grades. The number of children reached 565 in January, 65 more than the previous year. A total of 19 teachers were employed. A new sixth grade class made it necessary to use one class room on the east end of the Jacques Memorial School. This crowded the seventh and eighth grades into five rooms; space is again becoming a problem. According to the census report, we can expect 90 or more in the first grade this next year.

The Science Program

We in the elementary schools are very much aware of the great need of teaching science to our children. As a result, the teachers made an extensive study of seven series of new science books. A committee carefully selected three of these series and then a representative from each company visited the school and talked on the merits of his company's science program. After much thought and consideration the books adopted are such that they can be adapted to any future program set up by the State Board of Education. The program is based on learning through experimentation. The organization of material in sequences from grades one through six lead forward to the development of broad scientific principles.

New Projection Room

Teachers of the Garden Street School for several years have been desirous of a room where they could conveniently use audio-visual aids to enrich their instructional program. This dream has at last been fulfilled. The custodians have partitioned off a basement room for this purpose. Large doors enable teachers to divide this larger room into two rooms so that one half can be used by teachers using the tachistoscope while the other half is used for the showing of filmstrips and/or slides, et cetera. It also is used as an assembly room.

Stamp and Lunch Money Collections

The project of collecting lunch money by volunteer mothers, sponsored by the P.T.A., has been in operation all year. This has proven to be very helpful and has taken a great responsibility out of the hands of the teachers thus enabling them to devote more time to instruction.

The Ladies Auxiliary of the Veterans of Foreign Wars has been collecting stamp money for almost three years. These ladies go into the rooms and sell U. S. Savings Stamps to the children every Tuesday morning. Last year the children bought $3,295.50 worth of stamps. The teachers are very grateful to these ladies and their sponsoring organizations. It indicates to them that people in Milford have an interest in their schools.

Cafeteria

Every day Mrs. Jane Tostevin and her staff have served approximately 500 meals. The program is well organized and the very excellent meals are efficiently served within an hour's time.

Personnel

Ralph Parente replaced William Childs as the art teacher and Mrs. Janice Adams replaced Mrs. Helen Clarke as the fourth grade teacher. Mrs. Clarke transferred to the sixth grade. In January Mrs. Thane replaced Mrs. Doris Rebidue as a sixth grade teacher and Mrs. Rebidue became the elementary principal.

I wish to thank the Milford School Board, Mr. Bowley, Miss Connolly, the Milford P.T.A., teachers, school nurse, school secretary, lunchroom staff, custodians, parents, and other citizens of Milford for their valuable cooperation and assistance during the past year.

Milford High School

By George H. Corson, *Principal*

A few years ago the "hue and cry" concerning education was that "Johnny can't read." A short while later this criticism changed to, "the youth of today are physically soft." And now with the advent of the satellite era, we suddenly are confronted with, "our educational system must rearrange its curriculum and put emphasis on its mathematics and science programs."

All of this criticism is good if it is tempered with common sense, a full realization of the responsibility to the individual and if the suggested improvements are made by clear thinking individuals and not by those who are alarmists.

We all realize that there is much to be done for "Johnny" and his reading. That physical education must be an integral part of our curriculum. That we must improve considerably our math and science programs.

In the following paragraphs I would like to point out the necessity for continuing the type of program we are now carrying with but a few changes. I want to make the point that we must not, as has been intimated many times, enrich some of the fields of endeavor at the expense of others. It has taken many years to arrive at what appears to be a well rounded program, fitted to the needs of all the individuals concerned. All enrichment courses should be additions to and not substitutes for, the courses in the present program.

One of the basic philosophies of education is that "every child should have an educational opportunity within the limits of his abilities." In speaking of abilities, we must recognize the fact that within any group we have what is known as the "Normal curve of abilities." In the accompanying chart, the normal curve of abilities for Milford High School has been plotted. This chart shows us the varying abilities of all the pupils in grades nine to twelve and the numbers of pupils in each ability bracket. This chart clearly indicates that not all of our pupils can be engineers or scientists, as it is recommended that only those with

a 121 I.Q. or better attempt such a profession. On the other hand, we must and do provide for those who are in this ability range. With the wide range of abilities we have, from 65 to 145, it is absolutely essential that we keep the well diversified program which we have and add to it as the need dictates.

The State Board of Education has just completed a very

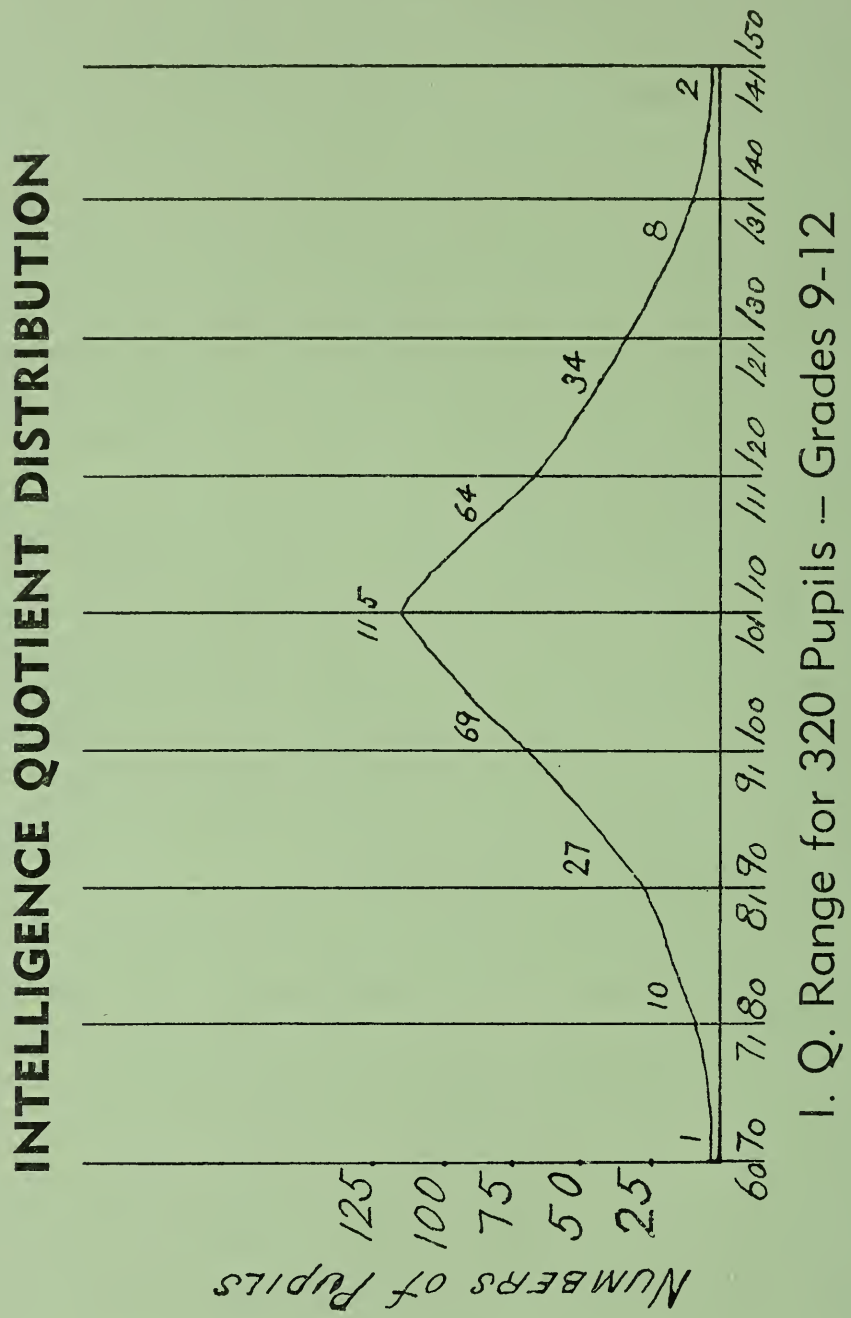

I. Q. Range for 320 Pupils — Grades 9-12

thorough examination of all phases of the educational system of Milford High School, and readily gave its approval and certification to the total program. Some recommendations were made which are being considered by those concerned.

Your Superintendent and School Board are very aware of all the problems and are doing an excellent job in making sure that every Milford High School pupil is receiving the best possible education.

Standards

As we continue to move forward into a world of technical and scientific achievement it becomes more and more important for each and every individual to gain more and more education.

Our schools are crowded and the bulge will soon be upon our colleges and universities. Consequently several changes are taking place in college entrance requirements. It is no longer safe to say that the college recommending grade is eighty-five or that being in the upper half of the class will get you into the college of your choice. The colleges and universities, naturally, are choosing those applicants who have the highest academic standing. This necessity for high academic standing is causing a chain reaction of pressures. These pressures are having their culmination in a general dissatisfaction with achievement grades earned by pupils. It is traditional at Milford High School for our pupils to maintain a very high degree of success with their college work. This success is due to but one thing, high academic standing at the high school level. Therefore, we must and we will maintain the usual standards, expecting parents to understand our position and pupils to extend their efforts to meet this new challenge.

Once again we have enjoyed a very successful year at Milford High School and we wish to congratulate you, the parents, for the fine type of youth we have to work with.

We can all be thankful that we have the opportunity to raise our children in a community such as Milford.

On behalf of the pupils and staff of the Milford Junior and Senior High School, thank you.

Perfect Attendance

Six Years: Jacqueline Wheeler.

Five Years: Patricia Puckett.

Four Years: Daniel Webster.

Three Years: Maxine Mitchell, Raymond Regan, Roland Theroux, Francis Stoddard.

Two Years: Glenna Rooney, Tyrone Forbes, Pearl Grant, Sandra Mack, John Liljeberg, Marilyn Vigneault, Elizabeth Grasso, Gary Webster, Michael Riccitelli, Patricia Sullivan, Dennis Adams, Terry Bishop, Stanley Glover, Marinda Hussey, Betty Adams, Roger Grugnale.

SCHOOL YEAR 1956-57

High School: William McBain, Glenna Rooney, Tyrone Forbes, Eleanor Forsyth, Pearl Grant, Sandra Mack, Maxine Mitchell, Raymond Regan, Waneta Salisbury, Dennis Holland, Harvey Joslin, John Liljeberg, Stephen Noble, Carl Silva, Marilyn Vigneault.

Junior High: Edward Bagnell, Phyllis Carey, Elizabeth Grasso, Leonard Harten, Katherine Johnson, Lloyd MacNeil, James Merrill, Patricia Puckett.

Grade VI: Nicholas Calvetti, Dickron Toumajan, Gary Webster, Roland Brodeur, Hugh O'Brien, Michael Riccitelli.

Grade V: Margaret Lane, Patricia Sullivan, Dennis Adams, Terry Bishop, Gary Ladd, Karen Regan, Stanley Glover, Warren Rockwell.

Grade IV: Jack Bodwell, William Jowders, Donna Cadorette, Daniel Clark, Marinda Hussey, Susan McCormack, Theresa Stitham.

Grade III: Patsy Bassett, Nancy Calderara, Jane Pratt, Sheila Smith, Betty Adams, Roger Grugnale, Charlotte Macchi.

Grade II: Judy Johnson, Richard Peacock.

Grade I: Beverly Carlson, Robert Campbell.

SCHOOL CENSUS

Mrs. Hazel Adams, *Enumerator*

Age as of Sept. 1, 1957	*Total*	*Boys*	*Girls*	*No. Attending Public School*
Under 1	84	45	39	
1	103	56	47	
2	87	45	42	
3	95	50	45	
4	97	51	46	
5	88	44	44	26
6	100	52	48	100
7	84	41	43	83
8	94	48	46	94
9	74	37	37	74
10	118	65	53	116
11	71	39	32	70
12	51	31	20	50
13	70	29	41	66
14	83	36	47	77
15	65	31	34	58
16	75	44	31	57
17	61	28	33	42
18	51	17	34	6
TOTALS	1551	789	762	919

GENERAL STATISTICS FOR SCHOOL YEAR 1956-57

Number of pupils registered during year:	
Boys 493; Girls 499	992
Enrollment by Grades:	
I-82; II-106; III-80; IV-98; V-83; VI-58;	
VII-83; VIII-76; IX-110; X-90; XI-74; XII-52	992
Number of non-resident pupils in High School	101
Number of non-resident pupils in Elementary School	16
Average membership in High School (Grades 9-12)	318.3
Per cent of attendance in Grades 9-12	93.2
Average membership in Grades 1-8	651.6
Per cent of attendance in Grades 1-8	95.9
Number not absent or tardy during year	55
Number of sessions in all schools	354
Number of School Board meetings	12
Number of visits made by Helping Teacher	341
Teaching positions: Junior High and High — 26;	
Elementary — 19; Part-time Teachers — 3	

FINANCIAL ACCOUNTS

(For the Fiscal Year July 1, 1956 to June 30, 1957)

TOTAL RECEIPTS	$274,310 31
TOTAL PAYMENTS	$274,309 16
Cash Balance June 30, 1957	$ 1 15

Receipts

Federal Aid:		
Smith-Hughes and George-Barden	$2,745 60	
National School Lunch and Special Milk	3,199 42	
		$ 5,945 02
State Aid:		
Building Aid		4,200 00
Local Taxation:		
Current Appropriation		235,445 55
Other Sources:		
Elementary School Tuitions	$ 2,915 31	
Secondary School Tuitions	24,682 28	
Other Income	1,119 44	
		28,717 03
TOTAL RECEIPTS FROM ALL SOURCES		$274,307 60
Cash on Hand, July 1, 1956		$ 2 71
GRAND TOTAL		$274,310 31

Payments

(Note: Expenditures for Grades VII and VIII, housed in the Jacques Memorial School, are considered as Elementary Costs.)

ADMINISTRATION:

1. Salaries of District Officers:

David H. Hoadley, School Board	$100 00	
Mario J. Infanti, School Board	100 00	
Martha M. Rotch, School Board	100 00	
David Deans, Jr., Moderator	5 00	
Rodney C. Woodman, Moderator	5 00	
Maurice G. Jewett, Treasurer	100 00	
Leonard S. Lorden, Auditor	5 00	
Edward Macchi, Auditor	5 00	
	———	$ 420 00

2. Superintendent's Salary (Local Share):

Treasurer, Supervisory Union No. 40		2,467 50

3. Tax for State-Wide Supervision:

State Treasurer, $2 Per Capita Tax		1,700 00

4. Salaries of Other Administrative Personnel:

Hazel Adams, Census Enumerator	$ 150 00	
Arthur Tostevin, Truant Officer	50 00	
Treasurer, Supervisory Union No. 40, Office Clerk and Helping Teacher	2,467 50	
	———	2,667 50

5. Supplies and Expenses:

Treasurer, Supervisory Union No. 40, Office Expenses and Travel	$1,312 50	
Other Expenses – Includes Conference Expenses, Printing, Advertising, etc.	534 63	
	———	1,847 13

6. Principals' and Teachers' Salaries:

High School	$63,405 69	
Elementary	98,665 30	
	————	*162,070 99

*This amount includes deductions for:

Blue Cross	$ 1,856 50	
National Education Association	416 00	
Insurance	876 98	
Retirement	11,584 82	
Income Tax	18,907 60	

7. Books and Other Instructional Aids:

High School	$2,137 89	
Elementary	2,002 75	
	————	4,140 64

8. Scholars' Supplies:
(Consumed as Used)

High School	$3,748 86	
Elementary	2,281 34	
	————	6,030 20

10. Other Expenses of Instruction:
(Repair and replacement of maps, reference books, etc.)

High School	$531 18	
Elementary	921 77	
	————	1,452 95

OPERATION AND MAINTENANCE
OF SCHOOL PLANT:

11. Janitors' Salaries:

Wallace B. Bruce, Jacques Memorial Janitor	$ 937 50
John Forsyth, High School Janitor	3,000 00
Earle Randall, Head Janitor	3,400 00
Arthur Tostevin, Elementary School Janitor	3,150 00
James Villane, Jacques Memorial Janitor	1,951 92
David Deans, Sr., Substitute Janitor	114 00

Special Officers	40 00	
Other	482 28	
	———*	13,075 70

*This amount includes deductions for:

Retirement	$328 54	
Blue Cross	171 20	
Income Tax	874 64	
Social Security	1,053 14	
12. Fuel or Heat:		
High School	$1,538 76	
Elementary	4,248 62	
	———	5,787 38

13. Water, Light, Janitor Supplies and Expenses:
(Water, lights, building and janitor supplies which are consumed in using)

High School	$3,291 48	
Elementary	1,599 12	
	———	4,890 60

14. Repairs and Replacements:
(Repairs to stoker, floors, plumbing, lighting, machines, typewriters, clocks – replacements to windows, light bulbs, machine belts, etc.)

High School	$3,387 20	
Elementary	1,362 63	
	———	4,749 83

AUXILIARY AGENCIES AND SPECIAL ACTIVITIES:

15. Health Supervision:

(a) Salaries:		
Alexandre Law, M.D.	$ 393 75	
Treasurer, Supervisory Union No. 40, Nurse Salary	1,193 99	
	———	1,587 74
(b) Supplies		46 43

16. Transportation:

The Milford Taxi	$ 8 10	
Draper Transportation Co.	6,800 00	
Maurice L. Daniels	1,899 00	
	———	8,707 10

17. Tuition:

Concord Union School District	$ 660 00	
Franklin School District	175 00	
Goffstown School District	27 42	
Hancock School District	215 00	
New Boston School District	127 81	
New Hampshire Dept. of Public Welfare	215 00	
New Ipswich School District	305 00	
Peterborough School District	165 00	
	———	1,890 23

18. Special Activities and Funds:

Jane Tostevin, Lunch Supervisor	$3,199 42	
State Treasurer, OASI	42 65	
	———	3,242 07

19. Retirement:

Teachers' Retirement System	$10,732 48	
Employees' Retirement System	302 20	
Treasurer, Supervisory Union No. 40, Superintendent's Retirement	164 09	
Treasurer, State of New Hampshire	111 24	
	———	11,310 01

20. Insurance:

Treasurer's Bond	$ 15 00	
Insurance	2,662 22	
	———	2,677 22

CAPITAL OUTLAY:

22. Additions and Improvements to Buildings:

(Repairs and alterations of more permanent nature to increase value and efficiency of the property, such as redecorations, roof repairs)	3,851 61

23. New Equipment:		
Draper Chevrolet Co., truck	$295 00	
Larry Keyes, shop tools	7 65	
Simplex Time Recorder Co., clock	161 00	
Singer Sewing Machine Co., sewing machine	65 97	
Snap-On-Tools Corporation, tools	221 97	
Clark-Harris, sports equipment	182 06	
Other equipment	891 07	
		1,824 72
DEBT AND INTEREST:		
25. Principal of Debt:		
Rockland-Atlas National Bank	$15,000 00	
Souhegan National Bank	6,700 00	
		21,700 00
26. Interest on Debt:		
Rockland-Atlas National Bank	$5,178 60	
Souhegan National Bank	993 01	
		6,171 61
TOTAL PAYMENTS		$274,309 16

Balance Sheet

JUNE 30, 1957

Assets

Cash on Hand, June 30, 1957	$ 1 15	
Net Debt (Excess of Liabilities over Assets)	278,398 85	
Total		$278,400 00

Liabilities

Notes and Bonds Outstanding*	$278,400 00

DAVID A. HOADLEY,
MARTHA M. ROTCH,
MARIO J. INFANTI,
School Board.

HAROLD C. BOWLEY, *Superintendent*

* INDEBTEDNESS, June 30, 1957:

Garage Property	$ 1,400 00
Annex	50,000 00
Jacques Memorial School	227,000 00
	$278,400 00

School Treasurer

(For the Fiscal Year July 1, 1956 to June 30, 1957)

MAURICE G. JEWETT, *Treasurer,*

In Account with the School District of Milford

Dr.

Balance as per last report	$ 2 71
Board of Selectmen:	
Appropriation as of March 1956	235,445 55
Received from State Treasurer:	
State Funds	4,200 00
Federal Funds	5,945 02
From Other Sources:	
Received from Tuitions	27,597 59
Other Receipts	1,119 44
	$274,310 31

Cr.

Payments on order of School Board	$274,309 16
Cash on Hand, June 30, 1957	1 15
	$274,310 31

Auditors' Report

(Required by the State Board of Education from all State Aided Districts)

This is to certify that we have examined the books, vouchers, bank statements, and other financial records of the School Board and Treasurer of the School District of Milford, New Hampshire, of which the above is a true summary for the fiscal year ending June 30, 1957, and find them correct in all respects.

LEONARD S. LORDEN,
EDWARD MACCHI,
Auditors.

Abstract

NOTIFICATION OF SCHOOL ASSESSMENT, 1957

Expenditures

Current Expenditures	$264,843 12	
Capital Outlay:		
Additions and Improvements	3,750 00	
New Equipment	1,500 00	
Debt and Interest	26,406 82	
TOTAL APPROPRIATION	————————	$296,499 94

Receipts

Federal Aid (Estimate)	$ 5,900 00	
State Aid (Estimate)	4,000 00	
Tuition (Estimate)	36,345 00	
Assessment Required to Meet School District Appropriation	250,254 94	
TOTAL APPROPRIATION	————————	$296,499 94

I certify that the above is a correct statement of the obligations authorized, and the amounts to be assessed to meet statutory requirements and appropriations made at the annual meeting of the Milford School District held March 9, 1957.

MRS. ARTHUR REA,
Clerk of the School District.

Insurance Coverage

1-Story Brick Elementary School – Jacques School	$150,000 00
2-Story Brick High School	160,000 00
2-Story Brick Elementary School	80,000 00
1-Story Frame Laurel School Building	2,500 00
Contents – All Buildings	40,000 00
TOTAL	$432,500 00

SALARIES – 1956-1957

a. Superintendent		
State's Share		$2,500 00
Local Share:		
Amherst	$ 963 50	
Brookline	305 50	
Hollis	752 00	
Milford	2,467 50	
Mont Vernon	211 50	
	———	4,700 00
		———
Total		$7,200 00
b. Helping Teacher		
State's Share		$2,500 00
Local Share:		
Amherst	$ 451 00	
Brookline	143 00	
Hollis	352 00	
Milford	1,155 00	
Mont Vernon	99 00	
	———	2,200 00
		———
Total		$4,700 00

CERTIFICATE

This is to certify that the information contained in this report was taken from official records and is complete and correct to the best of our knowledge and belief. The accounts are kept in accordance with Section 24 of Chapter 71 of the Revised Statutes Annotated, and upon forms prescribed by the State Tax Commission.

DAVID A. HOADLEY,
MARTHA M. ROTCH,
MARIO J. INFANTI,
School Board.

HAROLD C. BOWLEY, *Superintendent*

FINANCIAL REPORT – KALEY PRIZE CONTEST
1956-1957

Prize Speaking Contest – Grade X

Program	$15 00	
Judges	21 00	
Prizes	70 00	
Officer	4 00	
	———	$110 00

Extemporaneous Contest – Grade XII

Prizes	$74 00	
Judges	15 00	
	———	89 00
		———
Total Amount Expended, 1956-57		$199 00
Balance on Hand, July 1956	$ 28 20	
Plus Receipts	175 00	
	———	
	$203 20	
Less Payments	199 00	
	———	
Balance on Hand, July 1957	$ 4 20	

REPORT OF HEALTH SUPERVISION 1956-57

Dr. Alexandre Law, M.D., Examiner
(Mrs.) Virginia Gill, R.N., School Nurse

The total number of children examined 618

The following defects, treatments and corrections were reported:

	Defects	*Pupils Receiving Treatment*
Defective Tonsils and Adenoids	35	27
Defective Teeth	34	16
Defective Glands	1	1
Cardiac Disease	1	1
Orthopedic	29	19
Nutrition	1	
Anemia	1	1
Defective Vision	14	9
Defective Hearing	4	4
Defective Skin	4	4
Defective Scalp	5	5

Parents were informed of all the above cases.

Diseases Reported:

Chicken Pox	22
Pediculosis	5
Impetigo	2
Ringworm	2

Polio Clinics:	No. Treated
October 10, 1956	512
November 15, 1956	421
May 8, 1957	937

Pre-School Clinics:	No. Examined
April 29, 30, May 2, 3, 1957	85

Patch Tests for Tuberculosis (Grades 1, 4, 7, 8, 12)
March 1957 326

No. Home Visits by School Nurse 172

School Meeting

SYNOPSIS OF MILFORD SCHOOL MEETING
MARCH 9, 1957

Agreeably to the foregoing Warrant, the voters of the School District of Milford assembled at the Auditorium of the Lt. Leon J. Jacques, Jr., Memorial School and at 8 o'clock P. M. were called to order by the Moderator Pro-Tem, Rodney C. Woodman.

After reading the Warrant, the Moderator called upon Rev. George B. Higgins of the Congregational Church, who offered prayer.

Article 1. David Deans, Jr., was re-elected Moderator for the ensuing year.

Article 2. Elonise H. Rea was elected Clerk for the ensuing year.

Article 3. Mario J. Infanti was re-elected as a member of the School Board for the ensuing three years.

Article 4. Maurice G. Jewett was re-elected Treasurer for the ensuing year.

Article 5. On motion of Mr. Infanti, it was voted to pass this article and consider it later under the budget as presented by the School Board.

It was then voted, on motion of Mr. Trentini, that this meeting give a rising vote of thanks to A. Wallace Wilkins for his many years of service as Clerk for the School District.

Article 6. On motion of Mr. Hoadley, it was voted that the reports as printed in the yellow pages of the Town Report be accepted.

Article 7. On motion of Mrs. Rotch, it was voted that the Auditors elected by the Town serve as Auditors for the School District.

Article 8. On motion of Mr. Infanti, it was voted that the district raise and appropriate $296,499.94 for the support of schools, for the salaries of School District officials and agents, and for the payment of statutory obligations of the district, and to authorize the application against said appropriation of such sums as are estimated to be received from the state foundation aid fund together with other income; the School Board to certify to the Selectmen the balance between the estimated revenue and the appropriation, which balance is to be raised by taxes by the Town. This was a unanimous yes vote.

Previous to this motion School Board Chairman Mario J. Infanti gave an explanation of the proposed salary schedule for teachers, establishing base salaries and annual increases based on a percentage of the base, thus hoping to eliminate some of the inequities in salaries. The proposed minimum next year will be $3,200.00.

In routine explanation of the budget, Mr. Infanti brought to

attention the item of $500 for a used pick-up truck to be used by janitors of the three schools.

Article 9. On motion of Mr. Hoadley, it was voted that the district raise and appropriate as a deficiency appropriation, the sum of $4,500 available prior to June 1, 1957 to correct some inequities in teacher-salaries, the school board being authorized to apply against said appropriation such sums as are estimated as balance and to certify to the Selectmen the difference to raise by taxes from the Town.

Article 10. On motion of Mrs. Rotch, it was voted that the District accept the gift of the Laxson Land off Elm Street from the Trustees of the Keyes Fund, said land to be used as an athletic field. Unanimously Yes.

Article 11. On motion of Hugo Trentini the following resolution was unanimously adopted:

Resolved: "That the former Laxson premises to be acquired by this school district as an athletic and recreational field by funds made available through the generosity and foresight of the late Arthur L. Keyes be named Arthur L. Keyes Memorial Field and that in due course of time the members of the school board are authorized and instructed to cause to be made a suitable memorial plaque and to erect the same at said premises so that the said generosity and foresight of the said Arthur L. Keyes shall be prominently and permanently memorialized."

Article 12. On motion of Mr. Hoadley, it was voted to accept the transfer of a small section of land from the Town, the bounds of which are described in the Town Warrant.

The question was brought up at this time if the Milford School Board had been approached by Hollis on the possibility of combining as a consolidated School District. Mr. Infanti said that they have talked with Hollis about this, but until further study of the costs, etc., it could not be said at this point whether or not we are interested. Also, under consideration is an arrangement whereby a town could buy into the Milford School System. With further study, in a few months, they would be better able to give a more definite answer.

Meeting adjourned at 9:30 P. M.

Respectfully submitted,

VERNA G. HALLET,

Clerk, Pro-Tem.

INVENTORY

of

TAXABLE PROPERTY

found in

MILFORD, N. H.

April 1, 1957

WITH VALUATION AND
TAXES ASSESSED

EXPLANATORY NOTE

Numbers accompanying each inventory listing, such as "Homestead No. 307," are Plot Numbers as recorded on the Milford Property Ownership Map in the Selectmen's Office.

Name	Description and Value on Real Estate and Personal Property		Net Valuation	Am'nt Taxes
Abbott, Charlotte M. Trust	Old hotel, No. 87	$4000		
	2 houses by hotel, No. 87	4400		
	4 tenement houses across track, Nos. 86 and 78	4400		
	Burke place, Nos. 27 and 28	2750		
	2 tenement houses, opp. mill, No. 37	4000	19,550.00	1231.65
Abbott Machinery Co., Inc.	Stock in trade	260	260.00	16.38
Abbott Worsted Mills, Inc.	Stock in trade	115,708	115,708.00	7289.60
A. B. C. Realty Corp.	Garage, No. 255A3	62,400		
	Norwood land	1100	63,500.00	4000.50
Aborn, David R. and Harriet E.	Johnson land, Lot No. 4	300		
	New house, Nos. 905-A-905B, $3800 (exempt $1000) (partial)	2800	3,100.00	195.30
Adams, Albert H. and Hazel M.	Homestead, No. 1009	3000		
	Camp from Small	100		
	1 goat	10	3,110.00	195.93
Adams, Annie B., Heirs of	Homestead, No. 562	2700	2,700.00	170.10
Adams, Clayton L. and Catherine E.	Homestead, No. 1216, $3700 (exempt $1000)	2700	2,700.00	170.10
Adams Development Corp.	House and land, Twin Elm Drive, part No. 1010 (partial)	1000	1,000.00	63.00
Adams, Forest E.	13 cows	780	780.00	49.14
Adams, George W.	Homestead, No. 195	1800	1,800.00	113.40
Adams, Myrtice and Eugene	Homestead King St., No. 1046A (partial)	4800	4,800.00	302.40
Albert, Edward	Trailer, $910 (exempt $910)	00		00.00
Allen, Glenys	Part Old Fuller Farm from Peter Constantine, No. 1303	150	150.00	9.45
Allen, Orlo and Elsie	Homestead, No. 144B	2300	2,300.00	144.90
Amadio, Louis J. and Miriam	Homestead, No. 955, $2600 (exempt $1000)	1600	1,600.00	100.80
Amato, Dominic and Maria	Homestead, No. 875, $3300 (exempt $1000)	2300		
	Frost house, No. 396C	2300		
	Lot from Underhill, No. 877B2	200	4,800.00	302.40
Ames, Ernest G. and Edna	Homestead, No. 460, $4200, (exempt $1000)	3200		
	and Harriman lots	50		
	Land in No. 7, Nos. 1302 & 1320	75	3,325.00	209.48
Ames, George E. and Alice M.	House and land, Plot No. 4	1400	1,400.00	88.20
Amsden, Lawrence and Elizabeth	Homestead on Smith St., No. 1069B, $2800 (exempt $1000)	1800	1,800.00	113.40
Anderson, Carl R. and Evelyn M.	Homestead, No. 718	2500	2,500.00	157.50
Anderson, George, Heirs of	Homestead, No. 925	3100	3,100.00	195.30
Annand, Fred and Douglas R.	Homestead from Mitchell, No. 1232, 75a	2700	2,700.00	170.10
Ansaldo, Angeline	Homestead (front) No. 868	3300		
	and house (rear)	2000	5,300.00	333.90
Ansaldo, Charles R. and Beverly	Homestead, No. 397A, $3900 (exempt $1000)	2900	2,900.00	182.70
Antle, Charles E. and Mary A.	House lot from Cutts, No. 1030C	200		
	Plot No. 475, Thompson land, 1½a	55		

Name	Description and Value on Real Estate and Personal Property		Net Valuation	Am'nt Taxes
	Plot No. 153, Barker, 20a	60		
	Plot No. 998, Ware, 8a	25		
	Plot No. 1325, Hayden, 8a	25	365.00	23.00
Anton, Valerie M.	Camp, 1286A	300	300.00	18.90
Appleton, Guy W. and Vera P.	Homestead and Prescott lot, No. 547	2400	2,400.00	151.20
Archambault, Leo and Clara	Lot from Wilson, No. 1183B	300		
	Trailer, 34′ Imperial	900	1,200.00	75.60
Armstrong, Percy E.	Homestead, No. 765	4700	4,700.00	296.10
Armstrong, Harold and Evelyn	Homestead, No. 621B (partial)	1200	1,200.00	75.60
Arnold, Richard A. and Coriene J.	Homestead, No. 892, $3000 (exempt $1000)	2000	2,000.00	126.00
Ashford, Wayne and Nancy	Homestead, No. 1019A, $4000 (exempt $1000)	3000	3,000.00	189.00
Atlantic Refining Co.	Filling Station, No. 215, Elm St.	11,000		
	Pumps	300		
	Machinery	150	11,450.00	721.35
Aubuchon, W. E. Co., Inc.	Stock in trade	11,015	11,015.00	693.94
Aveni, Louie & Loretta	Homestead, No. 1046	5000	5,000.00	315.00
Aveni, Marie	Philbric land, No. 853B	50		
	Homestead, No. 854	1300	1,350.00	85.05
Ayers, George P. and Helen	Homestead, 428A, (partial)	3800	3,800.00	239.40
Ayers, Marie M.	House, No. 409	6600	6,600.00	415.80
Babcock, Carl and Mildred	Homestead, No. 1292B	8500	8,500.00	535.50
Babine, Barbara and Maurice J.	Homestead, No. 1099B, $2200, (exempt $1000)	1200		
	Stock in trade	40	1,240.00	78.12
Bachelder, Willis M. and Clarisse L.	Homestead, No. 308	4400	4,400.00	277.20
Badger, Heirs of George F.	Collins land, No. 1132A	1000	1,000.00	63.00
Bagley, Heirs of Anna W.	Homestead, No. 598	2800	2,800.00	176.40
Bagley, Henry W.	Front house, No. 595	3500		
	and rear house	1000	4,500.00	283.50
Bagley, William A.	Lot No. 573	100	100.00	6.30
Bagnell, Walter and Winifred	Homestead, No. 1253A, $3300 (exempt $1000)	2300	2,300.00	144.90
Bailey, Charles Jr. and Elisabeth	Homestead, No. 1271, $2000 (exempt $1000)	1000	1,000.00	63.00
Bailey, Charles F. and Eva B.	Homestead, No. 1272B, $1900 (exempt $1000)	900	900.00	56.70
Baker, Sarah F., Ruth B. Wheeler and Cora F. Baker	Homestead, No. 391	3600	3,600.00	226.80
Barnes, Sherman L. C. and Emma E.	Homestead, No. 725, $3400 (exempt $1000)	2400	2,400.00	151.20
Barrett, Ernest L. Jr.	Homestead, No. 428B	4000	4,000.00	252.00
Barrett, Ernest P.	Homestead, No. 310	3200		
	McLane land, No. 311	400	3,600.00	226.80
Bassett, Lewis L.	Homestead, No. 166	4000	4,000.00	252.00
Batchelder, Roscoe D. and Ruth	Homestead, No. 776, $3800 (exempt $1000)	2800	2,800.00	176.40
Baum, Mary A.	Homestead, No. 629	3800	3,800.00	239.40
Beane, Mrs. Addie G.	Sargent land, 3a, No. 480B	225		

Name	Description and Value on Real Estate and Personal Property		Net Valuation	Am'nt Taxes
	Homestead, No. 481	5500		
	and Jewett land, 6a	350		
	Barker land and camp, 2a	300		
	House and garage, No. 665	2600		
	1 cow	50		
	20 fowls	00	9,025.00	568.58
Beardsley, Hazel and George A.	House, Ball Rill road, No. 1270	1600	1,600.00	100.80
Beaudrault, Valmore and Priscilla	Homestead, No. 1186B, $3000 (exempt $1000)	2000	2,000.00	126.00
Beaudrault, Valmore	½ Sanders place, part Plot No. 1186A	1400	1,400.00	88.20
Bellew, Everett A. and Katherine M.	Homestead, No. 1048	3500	3,500.00	220.50
Bellew, John	Homestead, No. 1063, $3300 (exempt $1000)	2300	2,300.00	144.90
Bellew, Robert	Stock in trade	950	950.00	59.85
Bellew, Robert and Lois	Homestead, No. 1011A2	4500		
	1 sheep	12	4,512.00	284.25
Benjamin, Alvin B. and Beulah M.	Homestead, No. 273B, $5000 (exempt $1000)	4000	4,000.00	252.00
Bentley, Ralph & Ethel	Camp from Fournier, No. 1027C	600	600.00	37.80
Bernard, Heirs of Amanda L.	Pierce land, No. 1282½	25	25.00	1.58
Bernasconi, Angelo	Homestead, No. 239	7700	7,700.00	485.10
Bernasconi, Caroline, Heirs of	House on Walker St., No. 543	3500		
	Homestead, No. 1033	2900	6,400.00	403.20
Bernasconi, Edwin N. and Gloria E.	Homestead, Nos. 1127 & 1129	3500		
	Antle lots, No. 1124	425	3,925.00	247.28
Bernasconi, Pierre J. and Eva R.	Homestead from Ingram, No. 285B1	2800	2,800.00	176.40
Bernasconi, Theodore R.	Stand, on land No. 1210	150	150.00	9.45
Bernie's Remnant Shop	Stock in trade	1150	1,150.00	72.45
Bernier, Gerard and Valerie	House, No. 1147, $2500 (exempt $1000)	1500		
	2 poultry houses	3000	4,500.00	283.50
Bianchi, David J. and Edna M.	Homestead, No. 883B, $3900 (exempt $1000)	2900	2,900.00	182.70
Bianchi, Egidio	Homestead, No. 969	3800	3,800.00	239.40
Bianchi, Mario	Homestead, No. 923, $4800 (exempt $1000)	3800	3,800.00	239.40
Bianchi, Richard J. and Lylian	Homestead, No. 905C, $4000 (exempt $1000)	3000	3,000.00	189.00
Bianchi, Tullio	Homestead and garage, No. 951	5200		
	Farwell lot, No. 157	35	5,235.00	329.80
Bidwell, Milton and Nancy	Homestead on North St., No. 426	3500	3,500.00	220.50
Billings, Sylvia and Lawrence E.	Homestead, No. 233, $5500 (exempt $1000)	4500	4,500.00	283.50
Bills, Fred M.	Homestead, Nos. 930-931,	2500		
	and Laurel Granite Co. land	100	2,600.00	163.80
Bishop, Bernard and Harriett	Homestead 45a, No. 14	2900		
	Pasture 12a, No. 1	75		
	11 cows	671	3,646.00	229.70
Bishop, Lottie E.	Homestead, No. 1014	2400	2,400.00	151.20
Bishop, Raymond A. and Ethel I.	Homestead, No. 172, $1200 (exempt $1000)	200		
	1 horse	50		

Name	Description and Value on Real Estate and Personal Property		Net Valuation	Am'nt Taxes
	1 cow	50		
	Stock in trade	200	500.00	31.50
Roy's Radio and T.V. Service, Inc.	Stock in trade	3800	3,800.00	239.40
Bisson, Norman and Norma	Homestead, No. 427C	3500	3,500.00	220.50
Bizel, Margaret, William D. Buckley and Mary V. Syrek	Homestead, No. 876	2500	2,500.00	157.50
Bizel, Paul F. and Martha A.	Homestead, No. 880, $2800 (exempt $1000)	1800	1,800.00	113.40
Bjork, Ernest L.	Homestead, No. 450	1400	1,400.00	88.20
Bjork, Ernest L. and Ernest H.	Doyle land, Merrimack Road, No. 447	75	75.00	4.72
Blaisdell, George	Stock in trade	200	200.00	12.60
Blake, Lyman and Frances	Homestead, No. 828, $3800 (exempt $1000)	2800	2,800.00	176.40
Blanchard, Carroll H. and Alice L.	Homestead, No. 653	3600	3,600.00	226.80
Blanchard, Harry	1956 Imperial 35′ Trailer	1150	1,150.00	72.45
Blanchard, John	Homestead, No. 890A	3000	3,000.00	189.00
Blanchard, William	Homestead, No. 890B	3400	3,400.00	214.20
Blanchette, George J. and Amelia	Homestead, No. 89,	2500	2,500.00	157.50
Blanchette, Roland J. and Ann K.	Homestead, Oak St., No. 1066B	3200	3,200.00	201.60
Blenkhorn, Hallett and Winnifred	Homestead from Boutelle, No. 458	4000	4,000.00	252.00
Bliss, George and Catherine	Homestead, No. 327, $3900 (exempt $1000)	2900		
	Stock in trade	200	3,100.00	195.30
Blood, George & Mabel	West of road, Kakas land, 10a, No. 993	50	50.00	3.15
Blood, George B.	Part Wheeler farm, No. 26	1000		
	Bruce land, No. 62	150	1,150.00	72.45
Bodwell, Ralph E. and Phyllis B.	No. 516 including:			
	Homestead $3300 (exempt $1000)	2300		
	Lots 51 and 52	60		
	Bills lot	100		
	Lewis lots, Nos. 33, 34, 35	75	2,535.00	159.70
Bohonan, Jonathan H. and Frances R.	Homestead, No. 309	4400		
	Filling Station, No. 332B	2600		
	Stock in trade	225		
	Gas	185		
	Machinery	50	7,460.00	469.98
Bohonan, Hattie F.	Homestead, No. 819	3800	3,800.00	239.40
Boissonnault, Leonard A. and Shirley E.	1957 Michigan Arrow 37′ Trailer, $1025 (exempt $1000)	25	25.00	1.58
Boisvert, Roland E. and Rita M.	Homestead, No. 407, $4400 (exempt $1000)	3400	3,400.00	214.20
Bonner, Clarence E.	Homestead on Monson Place, No. 918, $3800 (exempt $1000)	2800	2,800.00	176.40
Bonner, Ralph and Clara G.	Homestead, No. 590	3200	3,200.00	201.60
Boscia, Frank and Barbara	Homestead, No. 257, $3300 (exempt $1000)	2300	2,300.00	144.90
Bosse, Louis and Antoinette M.	Lot on Ford Street, No. 634C	300		
	Homestead, No. 813	4000	4,300.00	270.90

Name	Description and Value on Real Estate and Personal Property		Net Valuation	Am'nt Taxes
Bosson, Campbell, Heirs of, & Jane K.	Homestead, No. 1250E	6300		
	Land from Caron, 10a, No. 1253E	200		
	Land from Caron, 11a, No. 1253H	200	6,700.00	422.10
Boston & Maine R. R.	Fitchburg Freight House, No. 784A	2800		
	Elm Street land, No. 556	1100		
	Garden Street land, No. 575	1100		
	Land under Eastern Grain, No. 575	600	5,600.00	352.80
Bosworth, Mary H.	Homestead, No. 261	5800	5,800.00	365.40
Boudreau, Heirs of Fred	Homestead, No. 736	4200	4,200.00	264.60
Boulter's Pharmacy	Stock in trade	7000	7,000.00	441.00
Boulter, Roy E. and Gladys G.	Homestead, No. 1025	4200	4,200.00	264.60
Bourke, Almonzer and Sarah	Homestead from Ernest Bourke, No. 600	2500	2,500.00	157.50
Bourke, Harry & Mary	Homestead, Part No. 602	3000	3,000.00	189.00
Bourn, Mary	Homestead Summer St., No. 373	3900	3,900.00	245.70
Boutwell, Heirs of Mrs. Ann	Homestead, No. 424, $3000 (exempt $1000)	2000	2,000.00	126.00
Boutwell, Marion H.	Homestead, No. 1217	12,700		
	and house	7200		
	Pump	30	19,930.00	1255.59
Bowen, Calvin D. and Gladys	Homestead, No. 1200	2600	2,600.00	163.80
Bowen, Luke	Homestead, No. 72	2800	2,800.00	176.40
Bowler, Mrs. Emma	Homestead, No. 630	3700	3,700.00	233.10
Bowler, Heirs of Herbert F.	Land, No. 1027D	100	100.00	6.30
Bowler, Mary A. Est.	Land, No. 1027A	200	200.00	12.60
Bowler, Winston H. and Mildred E.	Homestead, No. 604, $2800 (exempt $1000)	1800		
	Stock in trade	450	2,250.00	141.75
Bowles, Kathleen C. and Mary	Homestead, No. 190	2200	2,200.00	138.60
Bowley, Harold C.	Homestead, No. 417	3000	3,000.00	189.00
Boynton, Kenneth and Elizabeth	Homestead on Osgood Road, No. 1150A1B	5000	5,000.00	315.00
Bragdon, Orson H. Jr. and Caroline	Homestead on Cottage Street, No. 561, $2400 (exempt $1000)	1400	1,400.00	88.20
Brahaney, Helen F.	Homestead, Nos. 295 and 296	5000	5,000.00	315.00
Breck, Robert W. and Doris P.	Homestead, No. 304, $5200 (exempt $1000)	4200	4,200.00	264.60
Breck, Robert W. and Solon Barraclough	Kemp lot, No. 1348	100	100.00	6.30
Breed, Stanley W. and Evelyn B.	Homestead, No. 30	1100	1,100.00	69.30
Brennan, Heirs of Bridget	Homestead, No. 400	3900	3,900.00	245.70
Brennan, Patrick J. Est.	Part of D. Smith land, 34a, No. 473	100	100.00	6.30
Brigham, Wesley J.	Homestead on Ponemah Hill Road, No. 1173E	6500	6,500.00	409.50
Bristol, Myrle and Gertrude	Block, No. 688	3600		
	House on South Street, No. 704B (partial)	1800		
	Stock in trade	2000	7,400.00	466.20

Name	Description and Value on Real Estate and Personal Property		Net Valuation	Am'nt Taxes
Broderick, Paul F. and Barbara R.	Homestead, No. 809, $3000 (exempt $1000)	2000	2,000.00	126.00
Brodeur, Adrian E. and Germaine D.	Homestead, No. 101F	3200	3,200.00	201.60
Brown, Mrs. Alice H.	Homestead, No. 1086	3600	3,600.00	226.80
Brown, Charles W. and Henrietta B.	Homestead on Elm St., No. 169A2	3000	3,000.00	189.00
Brown, Donald M. and Jeanette L.	Homestead, No. 782, $5000 (exempt $1000)	4000	4,000.00	252.00
Brown, Isabel	Homestead, No. 222	6900	6,900.00	434.70
Brown, Mary G.	Homestead, No. 754A	3900	3,900.00	245.70
Brown, Philip and Margaret	Homestead, No. 180	4400	4,400.00	277.20
Bruce, Mrs. Blanche A.	Homestead, No. 329	7000	7,000.00	441.00
Bruce, Donald C. and Muriel V.	Homestead, No. 108, $3100 (exempt $1000)	2100	2,100.00	132.30
Buckley, Paul and Marceline	House off Border St., No. 462	1100	1,100.00	69.30
Buffeli, Alfred and Mary A.	Homestead, No. 594B, $3900 (exempt $1000)	2900	2,900.00	182.70
Bullard, Earl E. and Olive V.	Crosby-Butler Intervale 9a, No. 45	500		
	and Crosby-Hutchinson land 6a	200	700.00	44.10
Bunnell, Graves and Eleanor V.	House on Union St., No. 685	6000	6,000.00	378.00
Burgeson, Ernest, Sr., and Irene Haggett	Homestead, No. 393, $3600 (exempt $1000)	2600	2,600.00	163.80
Burgess, Kendall B.	Block, No. 346, $2800 (exempt $1000)	1800		
	Stock in trade	500	2,300.00	144.90
Burnap, Floyd W. and Edith H.	Homestead on Johnson St., No. 547B	3600	3,600.00	226.80
Burnett, Miss Agnes	Homestead, No. 738	2500	2,500.00	157.50
Burnham, Frank	Homestead, No. 766	4700	4,700.00	296.10
Burns, Gladys A.	Homestead, No. 636A	3600	3,600.00	226.80
Burns, Mrs. Helen J.	Homestead, No. 607	3800	3,800.00	239.40
Burns Park Assoc.	Land on Brookline Rd., No. 1163	25	25.00	1.57
Burns, Harlan E. Sr. and Harlan E. Jr.	Homestead 160a, No. 1000	5500		
	and Burtt & Gutterson land 6a	100		
	Whitehall Breck lot 63a, No. 472	200		
	1 horse	25		
	13 cows	1150	6,975.00	439.43
Burns, Miriam E.	Lot Cor. Summer & Spring St., No. 294	400		
	Homestead, No. 265	6900		
	Kendall house, No. 262	4400		
	Pump	30	11,730.00	738.99
Burrows, George E., and Frank E. and Elizabeth	Homestead, No. 1247	1100	1,100.00	69.30
Burtt, Edith F.	Tenement house, Elm St., No. 559	6100		
	Homestead, No. 1071	4400	10,500.00	661.50
Burtt, Elgin F. and Edith F.	Part home farm 35a, No. 1145	200		
	House (Plot 726)	5200		
	Stock in trade	1240		
	Machinery	1075	7,715.00	486.04
Burtt, Elgin F.	Land from Brown, No. 1086B	600		
	New house on Ponemah Hill Rd., No. 1173C	4000	4,600.00	289.80

Name	Description and Value on Real Estate and Personal Property		Net Valuation	Am'nt Taxes
Busch, John	Lewis lots, No. 526	100	100.00	6.30
Buszell, Willie G. and Ida M.	Homestead, No. 413	4100	4,100.00	258.30
Buxton, Leon and Esther	Homestead 3a, No. 135	2700		
	and Winslow land 1a	50	2,750.00	173.25
Buxton, Harry O. and Annie D.	Homestead, No. 872	3100	3,100.00	195.30
Buxton, Harry R. and Rita M.	Homestead Osgood Rd., No. 1150A1A, $4600 (exempt $1000)	3600	3,600.00	226.80
Buzzell, Robert	Garage and house 5a No. 1291B	1000		
	and camp	200	1,200.00	75.60
Buzzell, William A.	Homestead, No. 1291A	5100		
	7 cows	455		
	2 neat stock	100		
	Pump	30	5,685.00	358.15
Byrd, Kenneth	Homestead on Berry Court, No. 511, $3000 (exempt $1000)	2000	2,000.00	126.00
Byrd, Richard	Homestead, No. 806	2600	2,600.00	163.80
Byrne, Richard S.	Camp, No. 1296A	500	500.00	31.50
Caccivio, John	Homestead, No. 959	2200	2,200.00	138.60
Cahill, John H. & Ida	Homestead, No. 1036	4200	4,200.00	264.60
Calderara, Erminia F. and Josephine M.	Homestead, No. 1062	2200	2,200.00	138.60
Calderara, John	Homestead, No. 903, $2100 (exempt $1000)	1100		
	A. Amadio land, No. 904	200	1,300.00	81.90
Calderara, Joseph and Pauline	Homestead, No. 906, $1900 (exempt $1000)	900	900.00	56.70
Caldwell, Mrs. Elizabeth	Homestead, No. 314	6400	6,400.00	403.20
Caldwell, Warren and Rita	Homestead from Mace, South St., No. 728, $3800 (exempt $1000)	2800	2,800.00	176.40
Callahan, Mabel	Homestead, No. 460B	3000	3,000.00	189.00
Callahan, Robert E. Jr. and Shirley	Homestead on South St., No. 1079, $3100 (exempt $1000)	2100		
	and lot	200	2,300.00	144.90
Calvetti, Alfred H. and Amelie G.	Homestead, No. 912-913	2500	2,500.00	157.50
Calvetti, Dominic A. and Miriam F.	Homestead, No.1018A	4400	4,400.00	277.20
Calvetti, Mary R.	Homestead, No. 550	2300		
	and Grimes lot	100	2,400.00	151.20
Calvetti, Nicholas and Pauline	Homestead, No. 1173B	7000	7,000.00	441.00
Came, Marion G.	Homestead, 88 Nashua St., No. 909A	5500		
	Robbins land, No. 1185A	500		
	and Marvell & Wadleigh land	300	6,300.00	396.90
Campbell, Robert C. and Verna G.	Homestead, No. 780, $2600 (exempt $1000)	1600		
	Gas	280		
	Stock in trade	400	2,280.00	143.64
Canniff & Sons, Inc., W. C.	B. & M. land from Comolli, No. 221	1500	1,500.00	94.50
Carey, Edward H. and Louie D.	Land from Kleynen 3.5a, No. 994C, $200 (exempt $200)			
	Trailer, $195 (exempt $195)			00.00
Carey, Dr. W. O. and Blanche L.	Homestead, No. 687	5300	5,300.00	333.90

Name	Description and Value on Real Estate and Personal Property		Net Valuation	Am'nt Taxes
Carleton, Mrs. Oliver	Homestead, No. 267	4500	4,500.00	283.50
Carlson, Gustave W. and Helen M.	Homestead, No. 410	3900	3,900.00	245.70
Carlson, Robert and Helen A.	Homestead, Armory Rd., No. 1021C (partial)	1500	1,500.00	94.50
Carlson, Luther and Phillippa	Homestead Grove St., No. 322, $7700 (exempt $1000)	6700	6,700.00	422.10
Carlton, Clarence C.	Sprout land, No. 147	50		
	Homestead, No. 61, $2600 (exempt $1000)	1600		
	4 cows	240	1,890.00	119.07
Carnes, Arthur L. and Helen S.	Homestead, No. 1067	2200	2,200.00	138.60
Carpenter, Harry W.	Homestead, No. 777	4100		
	and Pierce lot	50	4,150.00	261.45
Carpentieri, Antimo F. and Caroline	Homestead, No. 805, $3600 (exempt $1000)	2600	2,600.00	163.80
Carpentiere, Bernard and Joan	Homestead from Veysey, No. 232	6400		
	and Burns lot from Veysey	100	6,500.00	409.50
Carpentieri, Rudolph E. and Elvira B.	Homestead, No. 397B	3800	3,800.00	239.40
Carr, Eleanor	Homestead, No. 857	3000	3,000.00	189.00
Carrigan, Albert and Doris	Restaurant, No. 123B1	4800	4,800.00	302.40
Carter, Dorothy E.	Homestead, No. 23	2600	2,600.00	163.80
Carter, Winthrop L. Jr. and Harriet	Hayden land 40a, No. 1337	150	150.00	9.45
Case, Bernice	Camp, No. 47B	400		
	1 goat	12	412.00	25.96
Case, George	Land from Whitten, No. 474B	25		
	Homestead from D. Rockwell, No. 1240	1000	1,025.00	64.57
Casey, John J. Estate	Homestead, No. 635	5000		
	1 horse	60	5,060.00	318.78
Cashes, Benjamin J.	Lot on Savage Rd. 1.3a, No. 986B	100	100.00	6.30
Cassard, Myra	Homestead, No. 1179B	8400	8,400.00	529.20
Cassarino, Frank	Stock in trade	60	60.00	3.78
Cassarino, Pearl E.	Homestead No. 657	3300	3,300.00	207.90
Cassarino, Salvatore and Mary Lou	Homestead, No. 967, $3600 (exempt $1000)	2600	2,600.00	163.80
Cassidy, James L. and Madeline H.	Homestead, No. 375, $3700 (exempt $1000)	2700	2,700.00	170.10
Cassidy, Heirs of James P. Jr.	Homestead, No. 216	4200	4,200.00	264.60
Cassidy, Margaret F.	Homestead, No. 675	4500	4,500.00	283.50
Cassidy, Thomas and Irene	Homestead, No. 709, $2700 (exempt $1000)	1700	1,700.00	107.10
Cassidy, William E. and Mary A.	Homestead, No. 434	4200	4,200.00	264.60
Caughey, Frances B.	Homestead, No. 907	2300	2,300.00	144.90
Caulfield, Ellen and Mary J.	Homestead, No. 601	3000	3,000.00	189.00
Caulfield, Mary A.	House Cherry St., No. 602	3300	3,300.00	207.90
Champlin, Justus W. and Edythe M.	Homestead, No. 899	2900	2,900.00	182.70
Champney, Robert E. and Elizabeth M.	Homestead 5a, No. 476B, $1600 (exempt $1000)	600	600.0	37.80
Chappell, Diana and Perley G.	Part Emerson Farm, 1173A	1000	1,000.00	63.00

Name	Description and Value on Real Estate and Personal Property		Net Valuation	Am'nt Taxes
Chappell, Perley G. and Diana	Young Sons land 97a, No. 1176-1103	1100		
	Homestead 112a, No. 1215	8600		
	and cottage	2000		
	and Cutts land 32a	1200		
	71 cows	4260		
	Pump	30	17,190.00	1082.97
Chappell Tractor Sales Inc.	Stock in trade	11,330	11,330.00	713.79
Chartier, Arlene C.	Homestead, No. 383B	4400	4,400.00	277.20
Chartier, Vileta	Homestead, No. 845, $3300 (exempt $1000)	2300	2,300.00	144.90
Chase, Carroll and Dorothy J. E.	Land from Kolehmainen, No. 69	125	125.00	7.87
Chase, Clayton	Reilly land 6a, No. 128	1000		
	Junkins lot 4a, No. 282	300		
	Lumber	500		
	Machinery	5400	7,200.00	453.60
Chase, Ralph R. and Vileta R.	Homestead, No. 663, $2800 (exempt $1000)	1800	1,800.00	113.40
Chase, Raymond and Elsie	Homestead, No. 141B (partial)	2000		
	Sloan land, No. 141	150	2,150.00	135.45
Chase, Warren H.	Homestead, No. 197	5300	5,300.00	333.90
Chicarello, Carmen C. and Esther V.	House 20a, No. 1335	1000		
	and Hutchinson land 15a	75	1,075.00	67.73
Christian, Veva S.	Homestead, No. 841C	4200	4,200.00	264.60
Ciampa, Orazio	Homestead, No. 525	1600	1,600.00	100.80
Ciardelli, Eugene and Merilyn	Homestead, No. 982, $3000 (exempt $1000)	2000	2,000.00	126.00
Ciardelli, Mario R.	Homestead, No. 979A	2800	2,800.00	176.40
Ciardelli, Nicoletta	Homestead, No. 1116	3900		
	Boutelle lot, No. 1219	250	4,150.00	261.45
Clark, Cyrus	Lash farm, No. 986	1000	1,000.00	63.00
Clark, Edward and Marie J.	Homestead from Crisafulli, No. 618B, $5500 (exempt $1000)	4500	4,500.00	283.50
Clark, Gladys	Land Savage Rd. 6½a, part No. 986	150	150.00	9.45
Clarke, Ralph W. and Helen	Homestead, No. 323, $4800 (exempt $1000)	3800	3,800.00	239.40
Clarkin, Peter	Homestead, No. 540	2200		
	and lot	50	2,250.00	141.75
Clarkin, Peter F. and Margaret F.	Homestead, No. 370, $6200 (exempt $1000)	5200	5,200.00	327.60
Cleaves, Eva W.	Farm land 60a, No. 44	400		
	Pasture 25a, No. 38	200	600.00	37.80
Clegg, Charles T. and Rose M.	Homestead, No. 398	2600	2,600.00	163.80
Clouette, Raymond J. and Mona F.	Homestead, No. 1008	1700	1,700.00	107.10
Coburn, Blanche L.	Homestead, No. 170	5500		
	Land, No. 169C	300	5,800.00	365.40
Coburn, Roscoe	Garage, No. 174B	8800		
	Gas	185		
	Stock in trade	8800		
	Machinery	300	18,085.00	1139.36
Coburn, Roscoe N. and Blanche L.	House, No. 174	6500	6,500.00	409.50
Colburn, Heirs of Harold T.	Homestead, No. 202	4200	4,200.00	264.60

Name	Description and Value on Real Estate and Personal Property		Net Valuation	Am'nt Taxes
Colburn, John and Arlene	Homestead, Nos. 455 & 459	3300	3,300.00	207.90
Colby, Charles H.	Homestead, No. 810	3400	3,400.00	214.20
Colby, William and Arline	Trailer	1145	1,145.00	72.14
Coleman, Mabel C.	Block, No. 341	13,200		
	Homestead, No. 317	5300	18,500.00	1165.50
Comi, Edward J. and	Homestead, No. 164B	3200		
and Agnes M.	Lot, No. 164C	100	3,300.00	207.90
Comire, Donald E.	Trailer $1050 (exempt $1000)	50	50.00	3.15
Community Oil Co.,	Garage, No. 952B	1700		
Inc.	Pumps	170	1,870.00	117.81
Comolli, Josephine	Homestead, No. 824	4400	4,400.00	277.20
Comolli, John and Mary R.	Homestead, No. 1112	3200	3,200.00	201.60
Comolli, Martin	Shed on land of B. & M.	250		
	Machinery	200	450.00	28.35
Comolli, Mrs. Ruth M.	Homestead, No. 684	2100	2,100.00	132.30
Comstock, Rock and Pauline	Homestead on Coburn Rd., Nos. 1286B and 1287	2500	2,500.00	157.50
Condon, Donald and Mary	Homestead, No. 884, $3100 (exempt $1000)	2100	2,100.00	132.30
Coney, Everett	Homestead, No. 208	4800	4,800.00	302.40
Connelly, Elizabeth	Homestead, No. 284	5000		
Flanagan	Block, No. 244	5900	10,900.00	686.70
Connolly, Mabel I.	Homestead on Dearborn St., No. 328B	3400	3,400.00	214.20
Conrad, Robert and Agnes	Caron lot from Fairfield, No.1020C	300	300.00	18.90
Conrey, Fred A.	Hutchinson-Holt land 24a, No. 470	75		
	Homestead 36a, No. 1142	2100		
	Crosby land 36a, No. 1225	100		
	Grafton Sprout land 9a, No. 990	25		
	1 horse	50		
	2 cows	110		
	300 fowls	56	2,516.00	158.50
Conrey, Fred A. Jr.	Homestead, No. 468A	1700		
	1 horse	50		
	1 cow	55	1,805.00	113.71
Conrey, William A.	E. Kakas lot 30a, No. 992	90	90.00	5.67
Conrey, William A. and Lula E.	Homestead, No. 1041	2200	2,200.00	138.60
Conroy, Gerald A. and Juanita	Homestead, No. 177A, $8000 (exempt $1000)	7000	7,000.00	441.00
Consigli, Alfred and Violet	Stein block, No. 822	6300	6,300.00	396.90
Constantine, Peter	Part of Fuller Farm 20a, part No. 1303	200	200.00	12.60
Conti, Edward A. and Mary A. Fossati	House Nashua St., No. 973	2700	2,700.00	170.10
Conti, George and Margaret S.	Lot, No. 953	150		
	Homestead and garage, No. 953 $4800 (exempt $1000)	3800	3,950.00	248.85
Conti, John T. and Cora E.	Homestead, No. 754C	5500	5,500.00	346.50
Cook, Roy and Janice	Homestead, No. 933	4400	4,400.00	277.20
Cooley, Dennis W. and Eva M.	Homestead, No. 609, $2100 (exempt $1000)	1100	1,100.00	69.30

Name	Description and Value on Real Estate and Personal Property		Net Valuation	Am'nt Taxes
Cooley, Harold and Helene	Homestead from Arsenault, No. 893	1900	1,900.00	119.70
Cooley, Richard and Charlotte	Homestead, No. 1013C	3500	3,500.00	220.50
Cormier, Patrick J. and Ann V.	Lot and camp, No. 1138A	1200	1,200.00	75.60
Coughlan, Sarah	Homestead, No. 382	4200	4,200.00	264.60
County Stores, Inc.	½ block, No. 340	5500		
	Land and building, No. 338	1700		
	Stock in trade	14,340	21,540.00	1357.02
Courage, Mrs. Alice Q.	Homestead, No. 859	3800		
	Stock in trade	100	3,900.00	245.70
Courage, David M. and Phyllis M.	Homestead, No. 614	3000		
	1 cow	60	3,060.00	192.78
Courage, Edith	Homestead, No. 661	1900	1,900.00	119.70
Courage, Morris and Margaret	Homestead, No. 649, $3900 (exempt $1000)	2900		
	Land on Merrill Lane, No. 608B	100	3,000.00	189.00
Court, Norman and Susan	House from Stewart, No. 185	2400	2,400.00	151.20
Court, Norman	1 horse	60	60.00	3.78
Court, Susan	Homestead, No. 186	2200		
	Norwood land, No. 132C	200	2,400.00	151.20
Cowie, John W. and Lillian M.	Land from G. Searles, No. 102A	3000	3,000.00	189.00
Cowperthwaite, A. Rae	Homestead, No. 140	1400		
	Martel house, No. 139	800	2,200.00	138.60
Craftsman, Inc. Overhead Door Co.	Stock in trade	4740	4,740.00	298.62
Craig, Robert K. and Janet M.	Homestead, No. 741, $3600 (exempt $1000)	2600	2,600.00	163.80
Craig, Robert K.	Roberts land 7a, No. 133	500	500.00	31.50
Cram, Addie A.	Homestead, No. 1118	3900	3,900.00	245.70
Crisafulli, Salvatore	Stock in trade	2400	2,400.00	151.20
Crisafulli, Salvatore and Virginia	Block, No. 839A	13,600		
	Grella house, No. 572	2800	16,400.00	1033.20
Crisafulli, Sebastiano	Homestead, No. 569	3200	3,200.00	201.60
Crooker, Frank W. and Jeanne S.	Homestead, No. 1121	3600	3,600.00	226.80
Crooker, Howard	Homestead, No. 946	2600	2,600.00	163.80
Crosby, Sadie N. and Ray A.	Homestead 60a, No. 43	4400		
	Gordon pasture 25a, No. 39	180	4,580.00	288.54
Cuddy, Floyd H. and Gladys V.	Homestead 17a, No. 49	3200		
	Land and garage, No. 51	1400	4,600.00	289.80
Cullinan, Joseph and Cecile	Homestead No. 361, $3600 (exempt $1000)	2600	2,600.00	163.80
Currier, Robert H.	Roberts land from Hobart Est. 10a, No. 1282	60	60.00	3.78
Curtis, Charles F.	Sprout land from Carlton 1.7a, No. 65	10		
	Hood & Burt lot from Howison 11a, No. 1264	35		
	Curtis farm 80a, No. 25A	4300		
	Camp	100		
	Rogerson land 8a, No. 148	80		
	Dodge lot 9a, No. 146	50		
	38 cows	2470	7,045.00	443.84
Curtis, Charles F. and Opal E.	Foss lot from Northrup 30a, No. 1333	90		

Name	Description and Value on Real Estate and Personal Property		Net Valuation	Am'nt Taxes
	Howison lot, No. 67	25		
	Trow lot on Mayflower Hill 2a, No. 66	10	125.00	7.87
Curtis, Clintina E.	Cottage from C. Curtis, part No. 1021A	1500	1,500.00	94.50
Curtis, Frederick	10 cows	650	650.00	40.95
Curtis, Henry M. and Annie M.	Homestead 37a, No. 1021A	7700		
	and cottage	2200		
	Land 10a, No. 1038	300		
	Mitchell land, No. 895A	100		
	Lovejoy land 7a, No. 1024	150		
	Needham land, No. 1165A	250		
	2 horses	100		
	44 cows	2860		
	15 sheep	150	13,810.00	870.03
Custos Morum Lodge, I. O. O. F., No. 42	Eagle Hall, No. 337	10,000	10,000.00	630.00
Cutts, Heirs of Chas. A.	Homestead, No. 1029	3900	3,900.00	245.70
Cutts, Elwin	Homestead, No. 1030A, $4400 (exempt $1000)	3400	3,400.00	214.20
D'Amato, Mrs. Annie	Homestead, No. 948	3700	3,700.00	233.10
D'Amato, Gaetano J. and Mary R.	Homestead from Romani, No. 919	3800	3,800.00	239.40
Dancis, Mordecai	Mill land, No. 788	600		
	Pierce land, No. 1097A	500		
	Carleton building, No. 787	1700		
	Buildings	6600	9,400.00	592.20
D'Andrea, Gennaro and Sylvia	Homestead on Spruce St., No. 905D2, $5000 (exempt $1000)	4000	4,000.00	252.00
D'Angelillo, Heirs of Virginia	Homestead, No. 355	1100	1,100.00	69.30
Daniels, Benjamin	18 chinchillas	55	55.00	3.46
Daniels, Donald D. and Frances W.	Homestead, No. 1151B, $3900 (exempt $2000)	1900		
	Stock in trade	150	2,050.00	129.15
Daniels, Emma	Homestead, No. 1250B	7700	7,700.00	485.10
Daniels, John H.	Lot from M. Daniels, No. 1151C	300	300.00	18.90
Daniels, John	Homestead, No. 1242	2100	2,100.00	132.30
Daniels, Maurice L.	Stock in trade	300	300.00	18.90
Daniels, Maurice L. and Dorothy P.	Homestead, No. 1151A	4100	4,100.00	258.30
Daniels Service	Garage and land, No. 560	4400		
	Tanks	1600		
	Stock in trade	1240	7,240.00	456.12
Daniels, Waino	Homestead, No. 1281	1400	1,400.00	88.20
Darling's Card Shop	Stock in trade	1900	1,900.00	119.70
Darling, Dorothy and Vera B. Puffer	Homestead, No. 105B, $5200 (exempt $1000)	4200		
	and lot	400	4,600.00	289.80
Darling, Hiram G.	House 12 & 14 Lincoln St., No. 680A	5100	5,100.00	321.30
Davison, Minnie W.	Homestead 14a, No. 1166	4000		
	Sprout land 6a, No. 1279	75	4,075.00	256.73
Day, Elizabeth	House from Gault, Nashua St., No. 864	2500	2,500.00	157.50
Deans, David Jr. and Annie M.	Homestead, No. 191	3100	3,100.00	195.30
Dean, Horace E. Jr. and Margaret	Lot with house, No. 885C (partial)	1400	1,400.00	88.20

Name	Description and Value on Real Estate and Personal Property		Net Valuation	Am'nt Taxes
Deans, David & Helen	Homestead, No. 637	2800	2,800.00	176.40
Deans, Winthrop Alan	Riley quarry land, No. 1205	300	300.00	18.90
Dearth, Dwight and Kathryn L.	Homestead, No. 168	6000	6,000.00	378.00
Deschenes, Mrs. Oscar E.	Homestead, No. 669	1700	1,700.00	107.10
Destroismaisons, Lena and Henry	Homestead, No. 209, $1100 (exempt $1000)	100	100.00	6.30
Devine, Harold G. and Aina J.	Homestead, No. 1275	2300		
	and Sampson lot 3a	50	2,350.00	148.05
Devine, Joseph E. and Amelia	Hollis lot, No. 101B-101L	550		
	and new house (partial)	1400	1,950.00	122.85
DeVittori, Josephine and Ernando	Homestead, No. 916	3200	3,200.00	201.60
DeVittori, Mary	Homestead, No. 1107	3800	3,800.00	239.40
Dickerman, Ethelyn F.	Part of Hutchinson land, No. 1336	25		
	Part Collins place from Hayden, No. 1338	100	125.00	7.87
Dickerman, Ethelyn F. & Forrest E. Adams	Homestead 50a, No. 1317A	3300		
	and Aiken land 12a	75	3,375.00	212.62
Dickie, Raymond and Margaret	1956 Michigan Arrow 37 Trailer, $2250 (exempt $2000)	250		
	Lot from Guy Fitch, No. 1180C	300		
	Opie lot, No. 1180B	300	850.00	53.55
Dillon, Harold J. and Ruth W.	Homestead, No. 874	3700	3,700.00	233.10
Dillon, Mary R. and Harold J.	Homestead, No. 873	2900	2,900.00	182.70
Dinan, Edward and Marcella	Homestead from Crabtree, No. 1250C	8200	8,200.00	516.60
Dirubbo, Joseph	Homestead, No. 978	2000	2,000.00	126.00
Dixon, Jennie F. I.	Homestead, No. 1052	3900	3,900.00	245.70
Dolloff, Henry and Benjamin & Marion	Homestead, No. 125	3500	3,500.00	220.50
Dorries, Thomas and Mary	Homestead from Russell, No. 163, $4000 (exempt $1000)	3000	3,000.00	189.00
D'Ortona, William and Julia	Homestead, No. 1110B, $4100 (exempt $1000)	3100	3,100.00	195.30
Doucet, Arthur	House, No. 1184	2500		
	and homestead 17a, $2000 (exempt $1000)	1000	3,500.00	220.50
Doucet, Benjamin and Flora V.	Homestead 30 Elm St., No. 230	2300	2,300.00	144.90
Doucet, Stewart and Anna	Homestead, No. 730, $2700 (exempt $1000)	1700		
	Gas	280		
	Stock in trade	400	2,380.00	149.94
Drago, Mrs. Annie M.	Homestead, No. 816	4000	4,000.00	252.00
D'Ramio, Dominic and Theresa L.	Homestead from Junkins, No. 274	3900	3,900.00	245.70
Draper Fuel Co.	Coal shed, No. 564B	3100		
	Gas pump	85		
	Stock in trade	3500	6,685.00	421.15
Draper Chevrolet Co.	Legion Post No. 23 bldg.	2500		
	Macdonald lot, No. 588B	800		
	Garage, No. 592	5000		
	Garage from Liberty, No. 574A	1000		

Name	Description and Value on Real Estate and Personal Property		Net Valuation	Am'nt Taxes
	Bldg. from Windsor Embassy, No. 594A2	2200		
	Gas	95		
	Stock in trade	22,000		
	Machinery	200	33,795.00	2129.09
Draper, Harry K. and Barbara	Homestead, No. 218	3900	3,900.00	245.70
Draper, Robert R. and Helen W.	Homestead, No. 276, $3900 (exempt $1000)	2900	2,900.00	182.70
Drew, Frank & Alice	Gervais land, No. 605	50		
	and homestead	4400	4,450.00	280.35
Duff Mfg. Corp.	Former office bldg., No. 557	900		
	and mill land	500		
	Buildings	9000		
	Stock in trade	2500		
	Machinery	13,000	25,900.00	1631.70
Duggin, Thomas and Elizabeth	Trailer	1395	1,395.00	87.89
Dunklee, Donald E.	Homestead, No. 706	4200		
	and garage	8300		
	Stock in trade	1000		
	Machinery	300	13,800.00	869.40
Dunklee, Heirs of Mrs. Mildred B.	Homestead, No. 794	4400		
	and sales bldg.	1100	5,500.00	346.50
Dunklee, Ralph W. d/b/a Souhegan Auto Co., Inc.	House, No. 803	5100		
	Gas pump	85		
	Stock in trade	2500		
	Machinery	200	7,885.00	496.76
Dupont, Robert D. and Bernadette G.	Homestead from Barber, No. 1289 $2000 (exempt $1000)	1000	1,000.00	63.00
Duprat, Romilda	Homestead, No. 889	1100	1,100.00	69.30
Durand, George J. and Dora M.	Homestead, No. 632	3000	3,000.00	189.00
Durant, Ernest and Eulalie	Block, No. 856	10,000		
	Land & bldg., Nos. 144A & 132B	3000		
	Tanks	800		
	Stock in trade	620	14,420.00	908.46
Durant, Kenneth	Peabody-Goodwin land 100a, No. 1224	300	300.00	18.90
Durfee, Harold and Janet S.	Trailer $765 (exempt $765)	00		00.00
Durkee, Estella S.	Homestead, No. 1002	1500	1,500.00	94.50
Durrell, Marjorie	Land 4a, No. 1278	50	50.00	3.15
Dutton, Arthur L. and Veleta F.	Homestead, No. 743	2800	2,800.00	176.40
Dutton, Margaret	Homestead, No. 542, $2700 (exempt $1000)	1700		
	and 2 house lots	200	1,900.00	119.70
Dyer, Florence S.	Homestead, No. 403	4000	4,000.00	252.00
Dyer, R. A.	Block, No. 698	20,000		
	House on Amherst St., No. 464	4400		
	Stock in trade	3980	28,380.00	1787.94
Dyson, Gordon D. and Florence W.	Homestead, No. 617	3800	3,800.00	239.40
East Milford Improvement Society	Hall, No. 1106	2800	2,800.00	176.40
Eastern Grain Co.	Came coal shed & land, No. 490	1500		
	B. & M. station bldg., on No. 575	2800		
	Stable and coal shed, No. 563	2000		

Name	Description and Value on Real Estate and Personal Property		Net Valuation	Am'nt Taxes
	Tanks	800		
	Stock in trade	6710	13,810.00	870.03
Eastern States Farmer's Exchange	Grain bldg., No. 575	3000		
	Stock in trade	6665	9,665.00	608.89
Eastwood, Thomas and Eleanor	Homestead Savage Rd., No. 467	3800	3,800.00	239.40
Ecklund, Leif P. and Hazel	Homestead, Nos. 832 & 831, $7700 (exempt $1000)	6700		
	Boat	350		
	Stock in trade	750	7,800.00	491.40
Economy Supply Co.	Stock in trade	4055	4,055.00	255.47
Elliott, Herbert	H. Elliott house, No. 143	1600		
	N. Elliott house, No. 142	1400	3,000.00	189.00
Elliott, Mrs. Luella	Homestead, No. 328	5000	5,000.00	315.00
Ellison, Mrs. Daisy	Homestead, No. 775, $3300 (exempt $1000)	2300	2,300.00	144.90
Elm Street Garage	Stock in trade	1600	1,600.00	100.80
Emery, Annie I.	Homestead Chestnut St., No. 401	3900	3,900.00	245.70
Emmet, Robert T. and Louisa A.	Hall farm 166a, No. 1265	500	500.00	31.50
English, Arthur B. and Sarah E. Merz	Homestead from Marion Woodman, No. 909B1B	4500	4,500.00	283.50
Erikson, Norman and Maxiene	Homestead from Hough Est., No. 324	4600	4,600.00	289.80
Erikson, Walter A. and Dorothy E.	Homestead, No. 817	3700	3,700.00	233.10
Esso Standard Oil Co.	Station, No. 242A	6600		
	Gas pumps	450		
	Machinery	50	7,100.00	447.30
Ethridge, Charles and Elsie	Homestead, No. 448, $2200 (exempt $1000)	1200		
	Trow lot, No. 615	150		
	Lumber	70	1,420.00	89.46
Ethridge, Charles E. Jr.	Homestead, Part 1024 (partial)	2000	2,000.00	126.00
Euber, Olive	Land and camp on Whitten Rd. 1a	200	200.00	12.60
Everett, Donald and Madeline	Homestead, No. 1030B, $3900 (exempt $1000)	2900	2,900.00	182.70
Fagan, Guy W. and Mildred A.	House, No. 654	3200	3,200.00	201.60
Fagan, Mildred A.	Homestead, No. 629A	5200	5,200.00	327.60
Fairbanks, Clarence E. and Edith E.	Homestead, No. 399	2600	2,600.00	163.80
Fairfield, Otis	Homestead, No. 1040	5300	5,300.00	333.90
Falcetti, Mrs. Henry	Homestead, No. 970	2800	2,800.00	176.40
Falcione, Fannie, Helen F. Falcione and Carmellia Prioli	Homestead, No. 412	3900	3,900.00	245.70
Falconer, Jessie	Homestead, No. 1051	4300		
	Lot, No. 1050	200	4,500.00	283.50
Falconer, John I.	Searles land, No. 160	200	200.00	12.60
Falconer, William	Shed on No. 1051	150	150.00	9.45
Fallon, Donald J.	Homestead, No. 705A, $4400 (exempt $1000)	3400	3,400.00	214.20
Falsani, Ceasar	Stock in trade	3900		
	Machinery	200	4,100.00	258.30
Falsani, Ceasar R. and Flora J.	Homestead, No. 877A, $3100 (exempt $1000)	2100	2,100.00	132.30
Falsani, Oida	½ block, No. 246	2900	2,900.00	182.70

Name	Description and Value on Real Estate and Personal Property		Net Valuation	Am'nt Taxes
Faneuf, Raymond C. and Gladys	Lot from Atkins, part No. 177	600	600.00	37.80
Farwell, Miss Annie H.	Homestead, No. 580	2000	2,000.00	126.00
Farwell, Grover	Land 32a, No. 1330	100	100.00	6.30
Farwell, William	Lot, No. 759	300	300.00	18.90
Faustini, Rose	Homestead, No. 1114	1800		
	Lot off Nashua St., No. 1115	200	2,000.00	126.00
Ferguson, Charles and Ruth	Rest Home, No. 599, $7500 (exempt $1000)	6500		
	House from Morse, No. 571	2700	9,200.00	579.60
Ferguson, John	Kendall land, No. 178	440		
	Homestead 8a, No. 126	2500		
	Kendall land 9a, No. 129C	400		
	Grafton land, No. 131	200		
	12 cows	720	4,260.00	268.38
Ferguson, William and Helen R.	Homestead, No. 307, $4400 (exempt $1000)	3400		
	Lots Nos. 43-44, McLane Plan, No. 349	400	3,800.00	239.40
Ferguson, William R. and John B.	Lot No. 149	200	200.00	12.60
Fessenden Companies, Inc.	Hall land & Shirland land, No. 1328	150		
	Blanchard land, No. 1327	570		
	Fred Hall land 30a, No. 1339	100		
	Burg's pasture 33a, No. 1346	150	970.00	61.11
Fessenden, Paul E. and Mary S.	Homestead, No. 1169, $3600 (exempt $2000)	1600		
	Part of Caldwell land, No. 1211B	150		
	Stock in trade	150	1,900.00	119.70
Fielding, Mary E.	Lot Butterick land, No. 1027B	100	100.00	6.30
Fifield, Donald and Janet	House from Seavey, No. 330C, $3000 (exempt $1000)	2000	2,000.00	126.00
First Baptist Society	Hall lot, No. 292	125		
	and Kendall lot	50		
	Heelon lot, South St., No. 700	2000	2,175.00	137.02
First National Stores	Stock in trade	6310	6,310.00	397.53
Fisher, Ralph & Marion	Homestead, No. 640	3300	3,300.00	207.90
Fisk, Owen	Homestead, No. 650	6000		
	House 3 George St., No. 612	4200		
	Camp and land, No. 1003	100		
	Lot George St., No. 627	300		
	House 6 George St., No. 626	4700		
	Stock in trade	400	15,700.00	989.10
Fitch, Earl	Homestead, No. 13	7400		
	30 cows	1950		
	7 neat stock	350		
	1950 fowls	630		
	8 sheep	80	10,410.00	655.83
Fitch, Harold E., Heirs of, and Margaret	Bruce lot, No. 1305	60		
	Part Badger land & camp 1 1/3a, No. 1132B	1000	1,060.00	66.78
Fitch, Guy W. and Faith L.	Homestead, No. 1180A, $3800 (exempt $1000)	2800	2,800.00	176.40
Fitt, Arthur W. and Sadie A.	Homestead, No. 659	2500		
	Hall land, No. 652	40		
	Stock in trade	900	3,440.00	216.72
Fitts, George L.	1 1955 Imperial Trailer, $1200 (exempt $1000)	200		

Name	Description and Value on Real Estate and Personal Property		Net Valuation	Am'nt Taxes
	Gas	420		
	Stock in trade	300	920.00	57.96
Fitton, Nicholas, and	White Elephant Shop, No. 855	19,800		
Elsie Scarisbrick	Stock in trade	8000	27,800.00	1751.40
Fitz, Irving S. and	Homestead, Nos. 425 and 427D,			
Muriel D.	$3000 (exempt $1000)	2000		
	and lot	100		
	6 fowls	0	2,100.00	132.30
Fitzgerald, Charles	Homestead, No. 1060, $2800			
and Mary	(exempt $1000)	1800	1,800.00	113.40
Fitzgerald, Frances	Homestead, No. 968	2700	2,700.00	170.10
Fitzgerald, Joseph L.	Homestead, No. 451	2800	2,800.00	176.40
Flagg, May Sargent	Joel Barker farm 80a, No. 1283	400	400.00	25.20
Flanders, Jessie L.	Homestead, No. 1011	4500	4,500.00	283.50
Flanagan, John E.	Homestead, No. 285A	5500		
	and 1 lot Adams St.	100	5,600.00	352.80
Flanagan, Leo	Homestead, No. 278	4700		
	Land, Nos. 283-150A	200	4,900.00	308.70
Fletcher Corp.	Brick building, No. 235	17,500	17,500.00	1102.50
Fletcher, Frederic H.	Homestead, No. 585	5500		
and Mary B.	Pump	30	5,530.00	348.39
Fogliani, Joseph	Homestead, No. 858, $3800			
	(exempt $1000)	2800	2,800.00	176.40
Foley, Est. Mrs. Sarah	Homestead, No. 82	1600	1,600.00	100.80
Foote, Mildred M. and				
Harold C.	Homestead, No. 760	3100	3,100.00	195.30
Forbes, Hosea T. and				
Julia	Homestead, No. 351	3200	3,200.00	201.60
Forbes, Theodore I.				
and Edna E.	Lot 4a, No. 138B	150	150.00	9.45
Forsey, Mabel B. and				
Daniel	House Federal Hill, No. 1313	2800	2,800.00	176.40
Forsyth, Robert	Homestead, No. 1154, $2000			
	(exempt $1000)	1000	1,000.00	63.00
Forsyth, Thomas Jr.	Homestead, No. 1154	2000		
and Emma J.	Hutchinson land, No. 1152B	50	2,050.00	129.15
Fournier, George A.	Homestead, No. 597, $2200			
and Elizabeth A.	(exempt $1000)	1200	1,200.00	75.60
Fowle, Emily	Homestead, No. 793	2800	2,800.00	176.40
Fowler, Donald H. and				
Patricia G.	Homestead, No. 54B	6600	6,600.00	415.80
Foy, Albert A. and	Part of Proctor farm 26a,			
Mildred B.	No. 164F	3000		
	and Texaco Station	8000	11,000.00	693.00
Franklin, Guy & Carrie	Homestead from Wilkins,			
	No. 791	2800	2,800.00	176.40
Fraser, Daniel & Annie	Homestead, No. 318, $3100			
	(exempt $1000)	2100	2,100.00	132.30
Fraser, Frederick Ron-	Homestead, No. 488, $3200			
ald and Ruth C.	(exempt $1000)	2200	2,200.00	138.60
Fraser, George and	Homestead, No. 496, $4100			
Constance	(exempt $1000)	3100	3,100.00	195.30
Fraser, Norman	Garage on land of M. Dutton	400	400.00	25.20
French, Ruth D.	Homestead, No. 830	5500	5,500.00	346.50
Friend, F. Stuart	Homestead, No. 330A	4200	4,200.00	264.60
Frost, C. Bradley and				
Hildegarde	Homestead, No. 1292A	6000	6,000.00	378.00
Frost, Walter C.	Colburn pasture 38a, No. 1310	100	100.00	6.30

Name	Description and Value on Real Estate and Personal Property		Net Valuation	Am'nt Taxes
Frye, Eva B.	Homestead, No. 658	3600		
	and Hall land	40	3,640.00	229.32
Fuller, Dana L. and Gertrude A.	Homestead, No. 1026	3200	3,200.00	201.60
Fuller, Harold F.	Land and camp 2a, No. 1197	300	300.00	18.90
Gagnon, Mrs. Blanche D.	Homestead, No. 29	1000	1,000.00	63.00
Gagnon, Delina	Homestead, No. 553, $4000			
	(exempt $1000)	3000		
	and Foster lot	200		
	and shop	150		
	Stock in trade	50	3,400.00	214.20
Gagnon, Raymond	Shanahan block, No. 342	4500		
	Brown house, No. 343	3000		
	Stock in trade	2685	10,185.00	641.66
Gagnon, Robert E.	Homestead, No. 548	3300	3,300.00	207.90
Gaidmore, Francis G. and Septima L.	Homestead, No. 411	6200		
	Stock in trade	100	6,300.00	396.90
G. & T. Construction Co.	Lot No. 5 Mooreland St.	300	300.00	18.90
Gainey, Ralph J. and Florence M.	Homestead, No. 579	4300	4,300.00	270.90
Gainey, D. Marshall and Bertha G.	Homestead, No. 280	5500		
	and lots 1-2-19-20	100	5,600.00	352.80
Gallagher, James R. and Mary A.	Homestead, No. 483	5000		
	and lots	350		
	1 horse	60		
	700 fowls	196		
	1 goat	10	5,616.00	353.81
Gallagher, John	200 fowls	21	21.00	1.32
Gallagher, John H. and Doris G.	Homestead, No. 500 and henhouse $3300 (exempt $1000)	2300	2,300.00	144.90
Galli, Mary E. and Pierino	Homestead, No. 957	2800	2,800.00	176.40
Gangloff, Dana W. and Enid C.	Homestead, No. 423, $4100			
	(exempt $1000)	3100	3,100.00	195.30
Gangloff, Scott and Marion	Homestead, No. 420	3000	3,000.00	189.00
Gangloff, William J.	Homestead, No. 422	3000	3,000.00	189.00
Garnham, Shirley A. and Gerald E.	Homestead, No. 668, $3500			
	(exempt $1000)	2500	2,500.00	157.50
Garrity, Miss Margaret	House 16 Maple St., No. 354	800	800.00	50.40
Gatto, Andrew and Desneiges	Homestead, No. 377	3100	3,100.00	195.30
Gatto, Mrs. Minnie	Homestead, No. 796, $4900			
	(exempt $1000)	3900	3,900.00	245.70
Gatto, Rosie	Homestead, No. 852	4300		
	and cottage at rear	900	5,200.00	327.60
Gault, Mrs. Elizabeth B.	Homestead, No. 797, $2200			
	(exempt $1000)	1200	1,200.00	75.60
Gault Plumbing and Heating	Stock in trade	3000	3,000.00	189.00
Gautreau, Harold and Dorothy	Lot Oak St. Extension, No. 1056C	100	100.00	6.30
Germino, Theresa Calvetti	Homestead, No. 949	4700	4,700.00	296.10
Gerry, M. Violet	Homestead, No. 1246	1900	1,900.00	119.70
Gibbons, Bertha M.	Lot from Hollis, No. 101E	150	150.00	9.45
Gibbons, Edward H.	Lot from Hollis, No. 101D	150	150.00	9.45

Name	Description and Value on Real Estate and Personal Property		Net Valuation	Am'nt Taxes
Gibbons, Ernest and Alma Mary	Homestead, No. 43B	3900	3,900.00	245.70
Gibbons, Harold	Homestead, No. 83, $2400 (exempt $1000)	1400	1,400.00	88.20
Gibbons, John J. Jr. and Louise	Homestead, No. 395, $2700 (exempt $1000)	1700	1,700.00	107.10
Gibbons, William J. and Emerline	Merrill lot, No. 469	75	75.00	4.72
Gile, Howard L. and Gladys A.	Homestead, No. 162, $3300 (exempt $1000)	2300	2,300.00	144.90
Gilmore, Thomas J. and Elvera B.	Homestead, No. 963, $2500 (exempt $1000)	1500	1,500.00	94.50
Gilson, Heirs of Helen E.	Homestead, No.740	3900	3,900.00	245.70
Gilson, Stephen H.	Homestead, No. 843	3900		
	Camp, part No. 101	100	4,000.00	252.00
Girls' Friendly Society Home	Holiday House, Nos. 1314-1315	8300	8,300.00	522.90
Glover, Clifton	Fuller-Green farm, No. 1322	200		
	and Fuller-Silver mine lot	10	210.00	13.23
Glover, Stanley & Avis	Homestead, No. 379	2000	2,000.00	126.00
Godin Stores No. 10	Stock in trade	2000	2,000.00	126.00
Gogan, Jeremiah Est.	Homestead, Nos. 535 & 539	2600		
	and 2 Walker lots	200	2,800.00	176.40
Goldman, Mrs. Anna	Homestead, No. 390	8000		
	Lots cor. Summer & Adams, No. 286	800	8,800.00	554.40
Goldsmith, Calvin B.	Homestead, No. 664, $3300 (exempt $1000)	2300	2,300.00	144.90
Goodridge, Herbert and Sidney	Homestead, No. 1133A, $1100 (exempt $1000)	100		
	and Kemp & Bennett land	80		
	and Gutterson land	100		
	and new house (partial)	1500		
	1 sawmill	200	1,980.00	124.74
Goodridge, Sidney	Garage on Plot No. 1133A	600		
	and outdoor movie bldg. on land No. 102B	300	900.00	56.70
Goodwin, Edith	Homestead, No. 169B	3900	3,900.00	245.70
Gouin, M. Louise	Homestead, No. 717, $3300 (exempt $1000)	2300		
	and house lot	200	2,500.00	157.50
Granata, Rosario	Homestead, No. 538	3100		
	and 2 Walker lots	200	3,300.00	207.90
Granite Fish and Game Club, Inc.	Land No. 1149 and clubhouse	800	800.00	50.40
Granite Grange No. 7 of the Order Patrons of Husbandry, Inc.	Hall, No. 742	3300	3,300.00	207.90
Grant, Mabel	Homestead, Nos. 722 & 724	2900	2,900.00	182.70
Grant Mfg. Co.	McLean Garage, No. 1131	4100		
	Stock in trade	250		
	Machinery	500	4,850.00	305.55
Grasso, Angelo and Vincenza	Homestead No. 846	3700	3,700.00	233.10
Grasso, Dorothy L. and Rosario J.	Homestead, No. 844, $2800 (exempt $1000)	1800	1,800.00	113.40
Grasso, Salvatore P. and Muriel B.	Homestead 32 Elm St., No. 229, $2700 (exempt $1000)	1700	1,700.00	107.10

Name	Description and Value on Real Estate and Personal Property		Net Valuation	Am'nt Taxes
Grasso, Salvatore P. & Louis L. Guertin	House on Union St., No. 666	4200	4,200.00	264.60
Great Atlantic & Pacific Tea Co.	Stock in trade	8090	8,090.00	509.67
Griffiths, Barbara and John E.	Homestead and garage, No. 596, $3800 (exempt $1000)	2800		
	Stock in trade	460	3,260.00	205.38
Grosser, Louise Gale	House on Federal Hill, No. 1253C	6000	6,000.00	378.00
Grugnali, Dora	Homestead 3a, No. 60	2600		
	and camp	200	2,800.00	176.40
Grugnale, Jeanette	Burnham land from Cuddy 3a, No. 50	200	200.00	12.60
Grugnale, Nicoline L. and Beverly E.	Land and house, part No. 134, $1000 (exempt $1000)	00	00	.00
Gulf Oil Corp.	Gas pumps	450	450.00	28.35
Haas, Anna	Homestead, No. 259B	5500	5,500.00	346.50
Hagar, Mrs. Alberta	½ Homestead, No. 1054	1900	1,900.00	119.70
Hagar, Robert	½ Homestead, No. 1054, $1900 (exempt $1000)	900	900.00	56.70
Hallet, Edward P. Jr. and Verna G.	Homestead, No. 1030F	5500		
	½ Block, No. 339	4700		
	Stock in trade	2670	12,870.00	810.81
Hames, George E. and Margaret E.	Homestead, No. 203	4400		
	Stock in trade	250	4,650.00	292.95
Hammond, Claude E.	Homestead, No. 1171	3100	3,100.00	195.30
Hammond, Edwin F. and Maurice W. Hammond	Homestead, No. 621	3000	3,000.00	189.00
Hampshire Hills Farms Co.	Newell Heath land, No. 8	200		
	Land from Norwood 15a, No. 132A1B	1000	1,200.00	75.60
Hansen, Anders J. and Evelyn	Homestead, No. 105A, $4000 (exempt $1000)	3000		
	840 fowls	245	3,245.00	204.43
Harding, Bernerd and Priscilla	House under construction, No. 757 (partial)	900	900.00	56.70
Hardy, Charles R. and Marjorie S.	Homestead, No. 1042, $2100 (exempt $1000)	1100	1,100.00	69.30
Hardy, Edward M. and Ruth	Homestead Johnson St., No. 531	2600	2,600.00	163.80
Hardy, Henry A. and Katherine	Homestead, No. 882	3900	3,900.00	245.70
Hartshorn Co., Frank	Mill land, No. 7	210		
	and part home farm 20a	60		
	and McConchie land 10a	30		
	and Kimball, Town, Coggin 12a	50		
	Stock in trade	360		
	Buildings	1400		
	Machinery	400	2,510.00	158.13
Hartson, Eugene A. and Marion G.	Homestead, No. 479B, $2400 (exempt $1000)	1400		
	2 cows	130	1,530.00	96.39
Hartson, James A.	Homestead, No. 965	2700	2,700.00	170.10
Haseltine, O. Grace	House 12 North St., No. 432	2800		
	House 14 North St., No. 431	2800		
	Lovejoy land 5a (not plotted on map)	25		
	Russell land 4a, No. 64	15	5,640.00	355.32

Name	Description and Value on Real Estate and Personal Property		Net Valuation	Am'nt Taxes
Hasu, Heirs of Otto	Homestead No. 755, $3500 (exempt $1000)	2500	2,500.00	157.50
Hatch, George D.	Homestead, No. 1039B	6100	6,100.00	384.30
Hawkins, George and Dorothy	Homestead Perkins St., No. 184	3500	3,500.00	220.50
Hayward, Arthur and Elizabeth	Lot from Louise Hayward, No. 115A2	300		
	Trailer	1050	1,350.00	85.05
Hayward Farms, Inc.	Locker plant, No. 117	5000		
	and homestead and milk plant	6000		
	and ice cream stand and restaurant	17,500		
	Stock in trade	5670		
	Machinery	6500	40,670.00	2562.21
Hayward, Charles P. and Fredericka	Downing land, Nos. 113A-113C	1200		
	Spear farm, No. 114	14,300		
	Sargent farm, No. 111B	3300		
	Smith land, No. 116	1500		
	Smith pasture, No. 11	200		
	Smith Sprout land, No. 120A	300		
	Ed. Taylor farm 70a, No. 115C	4400		
	Phillips farm, No. 478B	7700		
	Bernard lot 16a, No. 112½	150		
	2 horses	150		
	129 cows	9675		
	6 neat stock	300		
	Stock in trade	250	43,425.00	2735.77
Hayward, Robert and Doris	Trailer $1475 (exempt $1000)	475	475.00	29.92
Hayward, Chester	Homestead, No. 1013B, $2200 (exempt $1000)	1200	1,200.00	75.60
Hayward, Louise B.	Homestead, No. 115A	3800	3,800.00	239.40
Head, Willard H. and Catherine S.	Homestead, No. 287	5900		
	and lot cor. Summer & Adams	300	6,200.00	390.60
Heaps, Joseph Jr. and Rose M.	Homestead, Nos. 358-359	2000	2,000.00	126.00
Heaps, William & Alice	Land, No. 1162	600	600.00	37.80
Heaton, Gabrielle B. & Jeannette MacAleese	Lot No. 167A	250	250.00	15.75
Heelon, Gladys C.	Homestead, No. 731	3600	3,600.00	226.80
Henderson, Barbara F.	Homestead, No. 57	2700		
	and Greenhouse	150		
	2 cows	120		
	500 fowls	126		
	1 sheep	10	3,106.00	195.68
Hendrickson, Arthur A. and Caroline B.	Homestead, No. 362, $3600 (exempt $1000)	2600	2,600.00	163.80
Hendrickson, Arthur Jr. and Alice R.	Osborne bldg. from Curtis	300		
	Lot Butterick land, No. 1027E	100	400.00	25.20
Hendrix, William	House and land from Searles, No. 102A	4000		
	Building (partial)	15,000	19,000.00	1197.00
Henrickson, Heirs of John	Homestead, Nos. 97-155	3900	3,900.00	245.70
Herbert, Ernest R. and Grace	Homestead, Nos. 753 & 747A, $2700 (exempt $2000)	700	700.00	44.10
Hicks, Frederick W.	Stock in Trade	850	850.00	53.55
Hills, Annabelle C. and Charles H.	Homestead, No. 1276, $3300 (exempt $1000)	2300	2,300.00	144.90

Name	Description and Value on Real Estate and Personal Property		Net Valuation	Am'nt Taxes
Hillsborough Mills	Orchard land from Phelan 10a, No. 95	700		
	and Phelan homestead 90a	6400		
	Land from Jones, east side of road 6a, No. 94B	500		
	and Jones Mountain 105a	1000		
	Mill land 6a, No. 86	1600		
	Homestead, No. 85	8300		
	House opp. homestead, No. 37	3300		
	Land from Mayne Est., Nos. 71 and 74	500		
	Lot 37 on map 54a, Nos. 37 & 10	250		
	Haynes farm from Spaulding 30a No. 79	100		
	Jones homestead 78a, No. 94A	5500		
	Jones Sprout land 49a, and	250		
	Hutchinson house, No. 80	2400		
	Stock in trade	55,360		
	Buildings	75,000		
	Machinery	50,000	211,160.00	13303.08
Hiltz, Lester F. and Barbara L.	Homestead, No. 290	5900		
	Stock in trade	5395	11,295.00	711.59
Hitchen, Thomas G.	Homestead, No. 1301	1100	1,100.00	69.30
Hitchiner Mfg. Co.	Land from Hollis 3½a, No. 101N	500		
	Land from Amadio, No. 101M	600		
	Stock in trade	24,500		
	Buildings	62,300		
	Machinery	77,900	165,800.00	10445.40
Hoadley, David	Homestead, No. 132A2, $7100 (exempt $1000)	6100	6,100.00	384.30
Hodgman, Charles D. and Clara M.	Homestead, No. 1019B	5100	5,100.00	321.30
Hokinson, Gust Est.	Homestead, No. 495	2500	2,500.00	157.50
Holbrook, Walter D. and G. Ada	Homestead, No. 227	3700	3,700.00	233.10
Holcombe, Robert C. and Susanne	Homestead, No. 402, $3900 (exempt $1000)	2900	2,900.00	182.70
Holland, Carl H.	Homestead and brooder houses, No. 1146A	4600		
	1100 fowls	336	4,936.00	310.97
Holland, Harry H.	Homestead Elm St., No. 226	4000	4,000.00	252.00
Holt, Alice T.	Homestead, No. 47A	3300	3,300.00	207.90
Holt, Harland H.	Homestead, No. 271	7000		
	Boat	200	7,200.00	453.60
Holt, Harland H. and Julia	Lot Prospect St., No. 1089	200	200.00	12.60
Holt, Kenneth and Angele	Homestead, No. 313, $3800 (exempt $1000)	2800	2,800.00	176.40
Holt, Vernon D., Heirs of, and Etta C.	Homestead, No. 207	4800		
	and house lot	500	5,300.00	333.90
Hopkins, Ellis and Ida	Homestead, No. 783, $2200 (exempt $1000)	1200	1,200.00	75.60
Hopkins, John G.	Homestead, No. 1143	2900	2,900.00	182.70
Horan, Joseph	Trailer $1315 (exempt $1000)	315	315.00	19.85
Horne, Benjamin	Homestead Elm St., No. 75	1100	1,100.00	69.30
Howard, George S.	Homestead Elm St., No. 201, $6400 (exempt $1000)	5400	5,400.00	340.20
Howe, Heirs of Mrs. Ellen T.	Lovejoy pasture 72a, No. 1306	150		
	and Burns & Daniels land 30a	100		

Name	Description and Value on Real Estate and Personal Property		Net Valuation	Am'nt Taxes
	Reed pasture 34a	100		
	and Rockwood pasture 40a	100		
	and Coggin pasture 85a	200	650.00	40.95
Howison, James J.	Homestead 5a, No. 173	8800		
	Burns land 40a, No. 1284	200	9,000.00	567.00
Howison, James J. and Margaret	Farley land 4a, No. 1332	125	125.00	7.87
Howison, Margaret H.	Homestead, No. 587	7400	7,400.00	466.20
Hoyle, Minnie L.	Lot Dearborn St., No. 385	200		
	and house Amherst St.	3500	3,700.00	233.10
Huber, John S. and Esmeralda P.	Homestead, No. 502A	2200	2,200.00	138.60
Hubley, Lawrence E.	Homestead, No. 144C	1700		
and Gladys E.	Stock in trade	100	1,800.00	113.40
Hull, William & Bessie	Homestead 3a, No. 129A, $1500			
	(exempt $1000)	500		
	and Robinson-Cheney land	400	900.00	56.70
Hunter, W. Armstrong and Edith F.	Homestead Emerson Rd., No. 1173D	3500		
	1 goat	12	3,512.00	221.26
Hussey, Ralph B. and Arline M.	Homestead, No. 820	3800	3,800.00	239.40
Hutchinson, Bernard	Homestead, No. 433, $3300			
	(exempt $1000)	2300	2,300.00	144.90
Hutchinson, Emma	House on plot No. 1024	1500	1,500.00	94.50
Hutchinson & Coney	Gas	415		
Service Station	Stock in trade	1135		
	Machinery	200	1,750.00	110.25
Hutchinson, Fred A. Jr. and Marguerite	Homestead, No. 454, $4600			
	(exempt $1000)	3600		
	Parker lot, No. 885A	150	3,750.00	236.25
Hutchinson, Harold C.	Camp on Joslin Rd. 3a, No. 25B	300	300.00	18.90
Hutchinson, Harold C. and Grace E.	Homestead, No. 667	3500	3,500.00	220.50
Hutchinson, Herbert L.	Land Brookline Rd., No. 1212	40	40.00	2.52
Hutchinson, Ira and Charlotte	Homestead George St., No. 613			
	$3800 (exempt $1000)	2800	2,800.00	176.40
Hutchinson, Leo F.	500 fowls	180	180.00	11.34
Hutchinson, Mary W.	Homestead, No. 446	3900	3,900.00	245.70
Hutchinson, Paul F. and Sheila	Homestead, No. 444	1800	1,800.00	113.40
Hutchinson, Paul N.	Homestead, No. 268	4200	4,200.00	264.60
Hutchinson, Robert and Lepha	Homestead, No. 1044	1700	1,700.00	107.10
Hutchinson, Heirs of Rollo W.	Land Brookline Rd., No. 1212	40	40.00	2.52
Hutton, Eben B. and Marjorie	Homestead, No. 752	3400	3,400.00	214.20
Iles Esso Service	Gas	740		
	Stock in trade	1500	2,240.00	141.12
Infanti, Mario	Homestead, No. 1039C, $7200			
	(exempt $1000)	6200	6,200.00	390.60
Ireland, Richard	Homestead, No. 888, $3300			
	(exempt $1000)	2300	2,300.00	144.90
Isaacson, Clifford	Homestead, No. 302	6000	6,000.00	378.00
Jacques, Heirs of Mrs. Emma	¼ Block, No. 243	1100	1,100.00	69.30
Jacques, Leon J.	¾ Block, No. 243, $3300			
	(exempt $1000)	2300		

Name	Description and Value on Real Estate and Personal Property		Net Valuation	Am'nt Taxes
	Stock in trade	1500		
	Machinery	200	4,000.00	252.00
Jameson, Keith A. and Jennie T.	Homestead Ponemah Hill Road, No. 1296B	2500	2,500.00	157.50
Jarest, Charles V. and Rita M.	Homestead, No. 789, $3900 (exempt $1000)	2900	2,900.00	182.70
Jarest, Howard and Esme K.	Homestead, No. 515B2, $2700 (exempt $1000)	1700	1,700.00	107.10
Jarest, Lawrence and Beatrice	Homestead, No. 932, $2000 (exempt $1000)	1000	1,000.00	63.00
Jarvis, Anna	Homestead, No. 32	3900	3,900.00	245.70
Jasper, Mrs. Helen B.	Homestead, No. 702	5800	5,800.00	365.40
Jenks, Donald and Alice	Homestead, No. 452, $2300 (exempt $1000)	1300	1,300.00	81.90
Jenney Mfg. Co.	Gas pumps	600	600.00	37.80
Jennison, Heirs of Mrs. Nellie D.	Homestead, No. 704	5300	5,300.00	333.90
Jepson, Frederick and Norma	Lot from Prestipino, No. 1085A	300	300.00	18.90
Jewett, Heirs of Charles H.	Robbins land 40a, No. 1307	120	120.00	7.56
Jewett, George F.	Homestead, No. 371	5500		
	and lot	55	5,555.00	349.96
Jewett, Maurice G. & Raymond A. Dyer	Parking lot, No. 699	4400	4,400.00	277.20
Jewett, Maurice and Alta	Homestead Federal Hill, No. 1290	7000		
	Goodwin-Peabody land, No. 1254	100		
	House Highland Ave., No. 289	5900		
	Howe land, No. 1294	70		
	Worcester lot, No. 1255	25		
	Federal Hill house, No. 1312	3800		
	Block, No. 839C	6900		
	½ land from Junkins, No. 288	50		
	Guild land, No. 1256	100	23,945.00	1508.54
Jewett, Maurice G. and Hayden, Lawrence W.	Philbrick land 93a, No. 1297	250	250.00	15.75
Jewett, Heirs of Willis E.	Homestead, No. 405	3700	3,700.00	233.10
Johnson, Clarence F. and Astrid S.	Camp on Ponemah Hill, No. 1298	900	900.00	56.70
Johnson, Ernest L. and Eva M.	Homestead, No. 878, $3700 (exempt $1000)	2700	2,700.00	170.10
Johnson, Mrs. Mary	Homestead, No. 756	3500	3,500.00	220.50
Johnson, Ralph and Virginia	Homestead, No. 1250A	4600	4,600.00	289.80
Johnson, Robert W. and Ruth T.	Homestead Osgood Rd., No. 1010, $3500 (exempt $1000)	2500	2,500.00	157.50
Johnston, Austin and Evelyn	Homestead, No. 1188	2500	2,500.00	157.50
Johnston, Frances G.	Homestead, No. 312	9400		
	Lewis lots, No. 254	200	9,600.00	604.80
Joslin, Charles P. and Phyllis S.	Homestead, Nos. 5 and 24, $3900 (exempt $1000)	2900	2,900.00	182.70
Jenkins, Hazel M.	Land, No. 46	100	100.00	6.30
Jowders, Caroline	Homestead West St., No. 830	5100	5,100.00	321.30
Kakas, Harry B.	Bruce land 60a, No. 1229	180		
	Burns land 30a, No. 1199-991	90		
	Crosby and Butterick land 30a,			

Name	Description and Value on Real Estate and Personal Property		Net Valuation	Am'nt Taxes
	No. 991	90		
	Part of O'Brien Farm 60a, No. 1195-1198	180	540.00	34.02
Kakas, Mrs. Helen J.	Gutterson land 30a, No. 1223	100	100.00	6.30
Kakas, Katherine W.	Homestead, No. 1250D	7200	7,200.00	453.60
Kane, Walter H.	House, Osgood Rd., No. 1231	1800		
	Land, No. 1201	65	1,865.00	117.50
Karl, Herta	House and land, Osgood Rd., No. 1138B	2700	2,700.00	170.10
Karstok, Sybil	Homestead, No. 841B	4200	4,200.00	264.60
Kavanagh, Paul F. and Olive R.	Block, No. 591	3500		
	Stock in trade	1978	5,478.00	345.11
Keilig, Martha M.	Motel, No. 100B2 (partial)	10,000		
	Stock in trade	125	10,125.00	637.87
Keith, Bernice	Homestead	4200		
	Land and barn (All Plot No. 546A)	350	4,550.00	286.65
Kelley, Charles and Ann S.	Homestead from Brackley, No. 624B, $3500 (exempt $1000)	2500	2,500.00	157.50
Kelley, Robert and Katherine	Homestead, No. 1053B	4400	4,400.00	277.20
Kendall, Lee S. and Sara W.	Homestead, No. 211	5000	5,000.00	315.00
Kendall, Robert C. and Clara M.	Homestead, No. 1178D	4000	4,000.00	252.00
Kenmore Stamp Company	Stock in trade	2000	2,000.00	126.00
Keogh, Arleen	Homestead, No. 442A-443	3700	3,700.00	233.10
Kerr, Isabelle D.	Land 23a, No. 1347	100	100.00	6.30
Keskinen, Victor J. and Lillian	Smith land and Camp, No. 1056	500	500.00	31.50
Keskinen, Walter and Lina	Lot with Homestead, No. 1056B $2000 (exempt $1000) (partial)	1000	1,000.00	63.00
Kidder, Leland C.	Homestead, No. 303, $5800 (exempt $1000)	4800	4,800.00	302.40
Kimball, Frederick S.	½ H. S. No. 388, $2400 (exempt $1000)	1400	1,400.00	88.20
Kimball, Katherine	½ H. S., No. 388, $2400 (exempt $1000)	1400	1,400.00	88.20
Kimball, Lewis W. and Minnie E.	Part Kakas H. S. 25-30a, No. 1140	4800	4,800.00	302.40
Kirby, John J.	Homestead, No. 708	3300	3,300.00	207.90
Kirby, John J. Jr. and Norma	Homestead, Smith St., No. 1059 $2600 (exempt $1000)	1600	1,600.00	100.80
Kirch, George and Helen	Homestead from Martin, No. 183, $4300 (exempt $1000)	3300	3,300.00	207.90
Kirk, Edward and Caroline Norling	Homestead, No. 386	2200	2,200.00	138.60
Kittredge, Granite Corp.	Kittredge Quarry land, No. 1160	800		
	Stock in trade	250		
	Machinery	500	1,550.00	97.65
Kittredge, Winston Heirs of	Homestead, No. 1159	3300	3,300.00	207.90
Kleynen, Edward	Land 31a, Part No. 994	200	200.00	12.60
Klotter, Edward E. and Charles	House on Mason Rd., No. 1004	1800	1,800.00	113.40

Name	Description and Value on Real Estate and Personal Property		Net Valuation	Am'nt Taxes
Knight, Calvin and Eunace	Trailer	905	905.00	57.02
Knight, Christel W.	Homestead, No. 583, $3300 (exempt $1000)	2300		
	Garage	600	2,900.00	182.70
Kokko, Builders	Hagar's Needham land, No. 1054B	800		
	New house on Park St. (partial)	4200		
	Stock in trade	2150	7,150.00	450.45
Kokko, Matti and Hilja	Homestead, No. 618A	5000		
	1 lot King St., No. 1039A	100	5,100.00	321.30
Kokko, Waino	Homestead, No. 1053A	5800	5,800.00	365.40
Kokko, William and Ruth	Homestead, No. 1011A, $4400 (exempt $1000)	3400	3,400.00	214.20
Kolehmainen, Matilda	Homestead, No. 1072	2000		
	Baker lot, No. 1076	250	2,250.00	141.75
Koski, Eino	Lot from Nichols, No. 1285B	25		
	Homestead, No. 746, $2800 (exempt $1000)	1800	1,825.00	114.97
Koski, Toivo	Camp and land, No. 1280B	200	200.00	12.60
Kregos, Louis	Homestead, No. 910	5100		
	Stock in trade	40	5,140.00	323.82
Krush, Antoinette	Block, No. 248	6600	6,600.00	415.80
LaCasse, Leo	House Cottage St., No. 574B	2000	2,000.00	126.00
LaChance, Aurelien and Alice F.	Homestead, No. 1049	4400	4,400.00	277.20
Ladd, Earl D. and Louise K.	Homestead, No. 798	3600	3,600.00	226.80
Ladd, Lawrence and Rachel E.	Homestead 2.6a, No. 12C (partial)	2000	2,000.00	126.00
Lafayette Oil Co.	Gas pumps	150	150.00	9.45
LaMarche, Wilfred A. and Jean G.	Homestead Nashua St., No. 1109, $3200 (exempt $1000)	2200	2,200.00	138.60
Landon, Leona W.	House Armory Rd., No. 1157	1800	1,800.00	113.40
Langdell, George C.	Homestead, No. 416	3900	3,900.00	245.70
Langdell, Katharine F.	Homestead, No. 270	6400	6,400.00	403.20
Langdell, Kenneth	House on Nashua St., No. 928	4100	4,100.00	258.30
Langille, Cecil	2 ponies	120	120.00	7.56
Langille, Mrs. Maude	Homestead, No. 113B	3900	3,900.00	245.70
LaPointe, Henry and Lucy O. B.	Homestead 12a, No. 427A	5400	5,400.00	340.20
Lareau, Raymond L. and Barbara M.	Homestead, No. 378, $4000 (exempt $1000)	3000	3,000.00	189.00
LaRoche, Roland A. and Charles H.	Shopping Center 66¼a, No. 164E (partial)	40,000		
	Amoco Station (partial)	7500	47,500.00	2992.50
Larson, Norman	New Westerly Granite Co., No. 18	500		
	Webster land, No. 18	200	700.00	44.10
Latchis, D. Inc.	Theatre block, No. 695	30,000	30,000.00	1890.00
Laughlin, William and Beverly M.	Land from Hollis Est., No. 101A	180	180.00	11.34
Laurila, Heirs of Matti	Homestead 20a, No. 482	5500		
	and Merrill land	600		
	and Adams land	800		
	25 cows	1625	8,525.00	537.07
Law, Alexandre and Augusta	Homestead, No. 836	5000	5,000.00	315.00
Lawrence, James	Land, No. 1331	25	25.00	1.58
Lawrence, Mary P.	House, No. 150B	7200	7,200.00	453.60

Name	Description and Value on Real Estate and Personal Property		Net Valuation	Am'nt Taxes
Laxson, Henry C. and Eleanor C.	Homestead, No. 169A	9200		
	Pine Plains lot 20a, No. 1001	200		
	Gilchrist land, No. 1272½	100	9,500.00	598.50
Leach, Helen H.	Homestead, No. 1161	2800	2,800.00	176.40
Leach, Ralph A.	Stock in trade	100	100.00	6.30
Leathers, Llewellyn L. and Jean	Homestead, No. 134B (partial)	1800	1,800.00	113.40
Leete, Charles W. and Josephine	Homestead $3000, No. 1078, (exempt $1000)	2000		
	and Fay land	150	2,150.00	135.45
Leland, Henry	Camp 10a, No. 1210	150	150.00	9.45
Lemner, Marie and Nelson	Homestead, No. 392	3300	3,300.00	207.90
LePage, Robert L.	Homestead, No. 442B, $3300 (exempt $1000)	2300		
	Stock in trade	20	2,320.00	146.16
Levesque, Eva I.	Homestead Amherst St, No. 439, $3800 (exempt $1000)	2800	2,800.00	176.40
Lewis, Arthur L. and Lillian E.	Homestead Armory Rd., No. 1158A, $3200 (exempt $1000)	2200	2,200.00	138.60
Liberty, Edgar J. and Marie W.	Rest Home, No. 224	6600	6,60000	415.80
Lievens, Edward	Birch Hill land 15a, No. 1342	45	45.00	2.84
Liljeberg, Gus and Mabel	Homestead on Whitten Rd., 2.2a, No. 474B	2200	2,200.00	138.60
Lincoln, Charles J.	Professional Bldg., No. 690	9900	9,900.00	623.70
Lincoln, E. Wilson and Nilah K.	Homestead, No. 277A	7700	7,700.00	485.10
Livas, Basil L. and Doris G.	Lot from Cutts ¾a, No. 1030B	400	400.00	25.20
Locicero, Antonio	Homestead, No. 662	2300	2,300.00	144.90
Locicero, Louis	½ Block, No. 247	2900		
	Homestead, No. 815	3900	6,800.00	428.40
Long, Camille	Lot on Webster St., No. 754B	300	300.00	18.90
Lord, Warren and Patricia	Homestead, No. 733, $4400 (exempt $1000)	3400	3,400.00	214.20
Lorden Lumber Co.	Part O'Brien & Kakas 50a, Nos. 1195 & 1198	160		
	Wadsworth-Kakas 105a, Nos. 1195-1198-1228	300		
	Rossiter land 70a, part No. 479A	300		
	Lincoln pasture lot 90a, No. 156	270		
	Part of Kakas farm 110a, No. 1140B	300		
	Capron farm, No. 1183B	3800		
	Crown Hill Quarry 10a, No. 1110	250		
	Land from E. and M. Cassidy 75a, No. 1260	300		
	Mill land, No. 1189	200		
	Capron land, No. 1183A	300		
	Dexter land, part No. 1189	300		
	Crown Hill Quarry 20a, No. 1185	400		
	Appleton lot 6½a, No. 1245	200		
	Butler land 30a, No. 1208	90		
	Butler land 25a, No. 1274	75		
	Farley land 8a, No. 1274	50		
	Kendrick land 41a	200		
	Kaley land 18a	75		
	Stock in trade	47,375		

Name	Description and Value on Real Estate and Personal Property		Net Valuation	Am'nt Taxes
	Buildings	19,800		
	Machinery	22,500	97,245.00	6126.43
Lorden, Francis J.	Bailey land 30a, No. 1343	90		
	Eastman land 94a, No. 1344	280		
	Clark land 30a, No. 1345	90		
	Hamblett land 4 or 5a, No. 1349	15	475.00	29.93
Lorden, Francis J. and Dorothy	Homestead, No. 1182	5700		
	and Capron land	300	6,000.00	378.00
Lorden, Frederick	Homestead 4 1/3a, No. 1179A	7200	7,200.00	453.60
Lorden, Heirs of John J.	Homestead, No. 508	3300	3,300.00	207.90
Lorden, Kenneth A.	Homestead, No. 1148B	8000		
	Luzzi land, No. 997	125		
	Proctor cottage, No. 164D	2000		
	Land from Smith 12a, No. 1150B	500		
	1 pony	75	10,700.00	674.10
Loring, Mrs. M. Roselle	Homestead, No. 225	3900		
	Richardson lot, No. 158	50	3,950.00	248.85
Lotti, Mrs. Leontine	Homestead, No. 1111	2900	2,900.00	182.70
Lovejoy, Heirs of Dr. F. W.	Lot 15a, No. 1002½	50	50.00	3.15
Lovejoy, Henry F.	House 20 South St., No. 829	4200	4,200.00	264.60
Lovejoy Granite Co.	Burns land 33a, No. 1209 and McCourty land 8a and Howison land 10a	1000	1,000.00	63.00
Lowe, O. Curtis & Ina	Mahan land on Whitten Rd. 5a, No. 996	50	50.00	3.15
Lund, Heirs of Paul W.	Homestead, No. 88	2200	2,200.00	138.60
Lundberg, Charles and Shirley	Homestead, part No. 1054, $5000 (exempt $1000)	4000	4,000.00	252.00
Luongo, Fred and Odette	Homestead, No. 1148A, $5500 (exempt $1000)	4500	4,500.00	283.50
Luongo, John and Irene	Homestead, No. 551	3300		
	2 Walker lots, No. 551	350		
	and 2 Smith lots	350	4,000.00	252.00
Lyle, William Jr. and Elizabeth	Homestead, No. 55A, $5000 (exempt $1000)	4000		
	3 sheep	36	4,036.00	254.26
Lyle, William P. Sr. and Caroline L.	Homestead, No. 55B	3900	3,900.00	245.70
Lynch, Kenneth and Madaline C.	House West St., No. 492	4700	4,700.00	296.10
MacAleese, Cecil W. and Jeannette A.	Homestead, No. 165	4000		
	and land	500	4,500.00	283.50
Macchi, Edward and Alice M.	Homestead, No. 958	2800	2,800.00	176.40
MacDonald, Blanche G.	Land and camp, No. 93B	900	900.00	56.70
Macdonald, Brenton C. and Eleanor M.	Homestead, No. 588A	4400	4,400.00	277.20
MacDonald, Catherine	Rest Home, No. 223	7500	7,500.00	472.50
MacDonald, Leon	Homestead, No. 102A1	5200	5,200.00	327.60
MacDuffie Petroleum Products, Inc.	Gas pumps	150	150.00	9.45
Mack, Hereward M. and Myrtle M.	Homestead, No. 127A	3300		
	Easton land, No. 130B	125	3,425.00	215.78
Mackenzie, Richard W. and Helene P.	House, No. 367	2900	2,900.00	182.70
MacMulkin, Donald	Homestead Federal Hill 42a, No. 1288A	8500		

Name	Description and Value on Real Estate and Personal Property		Net Valuation	Am'nt Taxes
	1 pony	60		
	1 horse	60	8,620.00	543.06
MacNeil, Malcolm F.	Homestead, No. 764	5000		
	Pierce land, No. 1097B	500	5,500.00	346.50
Mader, Harvey A.	½ house, No. 75B	550	550.00	34.65
Mader, Nellie M. and William N.	Homestead, No. 75A, $1100 (exempt $1000)	100	100.00	6.30
Mader, William N.	½ house, No. 75B	550	550.00	34.65
Maffee, Frederick	Homestead, No. 898	2400	2,400.00	151.20
Maffee, John N. and Olive B.	Homestead, No. 1066A2	3700	3,700.00	233.10
Maguire, Francis J. and Gloria J.	Homestead, No. 1113	3300	3,300.00	207.90
Maher, John C.	Stock in trade	680	680.00	42.84
Maher, John C. and Irene A.	Homestead, No. 198	5500		
	and store	1100	6,600.00	415.80
Maki, Helen M. and Gertrude E. Tarantino	Homestead, No. 745	2100	2,100.00	132.30
Manning, Charles F.	Howe land 20a, No. 1257	100	100.00	6.30
Manning, Heirs of Mrs. Ella	Land 10a, No. 1295	100	100.00	6.30
Manning, Lloyd, Heirs of, and Margaret T.	Homestead, No. 90A	2200	2,200.00	138.60
Mannino, Santo and Sebastiana	Homestead, No. 812	4000	4,000.00	252.00
Marchesi, Felice J.	Block, No. 848	5300		
	Homestead, No. 971	2800		
	Lot from Merrill, No. 1175	500		
	Stock in trade	5000	13,600.00	856.80
Marchesi, Theresa	Homestead, No. 972	2500	2,500.00	157.50
Marco, Caesar and Esther	Homestead, $4500 (exempt $1000)	3500	3,500.00	220.50
Marcucci, Louisa	Homestead, No. 952A	2900	2,900.00	182.70
Marcus, Lawrence	House Mason Rd., No. 994	1400	1,400.00	88.20
Marks, George and Mildred	Homestead 4a, No. 20B	3500	3,50000	220.50
Marshall, George and Isabella Carrie	Homestead, No. 645	2200	2,200.00	138.60
Marshall, John E. and Effie	Homestead and Commercial, South St., No. 784B	4800		
	Gas	185		
	Stock in trade	750		
	Machinery	250	5,985.00	377.06
Marshall, Walter and Margaret E.	Homestead, No. 494	2800	2,800.00	176.40
Martel, Raymond F. and Beverly A.	2 lots from Durant	300	300.00	18.90
Martin, Frances B. and John R.	Block, No. 849	16,500	16,500.00	1039.50
Martin, John R.	Homestead, No. 301B	3900	3,900.00	245.70
Martin, Wilfred L. and Eva G.	Homestead, No. 35	3000	3,000.00	189.00
Marzoli, Ernest H.	Homestead, No. 1077	3300	3,300.00	207.90
Mason, Lovell W. and Catherine J.	Homestead, No. 53	8300		
	Evans land, No. 54A	500		
	Quarry land 3a, No. 19	50	8,850.00	557.55
Mather, John M. and Mary E.	Homestead, No. 1152A	5800	5,800.00	365.40

Name	Description and Value on Real Estate and Personal Property		Net Valuation	Am'nt Taxes
Matson, Edna	Half Brooks house, No. 680B	2200		
	and half Lincoln St. lot	100		
	and half Oak St. lot	100	2,400.00	151.20
Matson, Theodore	Half Brooks house, No. 680B, $2200 (exempt $1000)	1200		
	and half Lincoln St. lot	100		
	and half Oak St. lot	100		
	Lumber	200	1,600.00	100.80
Matson, Heirs of Waino	Homestead and bottling house, No. 711	3900	3,900.00	245.70
Matthews, Mrs. Gertrude	Homestead, No. 761	2800		
	Robinson lot, No. 762	300	3,100.00	195.30
Maymon, Kenneth and Mathilde	Trailer	570	570.00	35.91
Mazza, John A. and Pauline W.	Land from Kleynen 3.6a, $200 (exempt $200)	00		
	1 Trailer $375 (exempt $375)	00		00.00
McBain, William P. and Astrid	Seabury lot, No. 1092	200	200.00	12.60
McCallum, Harold and Mildred	Homestead, No. 104B	3700	3,700.00	233.10
McCarthy, Agnes C.	Homestead, No. 264	3100	3,100.00	195.30
McCormack, Donald T. and Dorothy D.	Homestead, No. 546B	3000		
	Building	350	3,350.00	211.05
McCormack, Susan M. and Hazel I. Whitney	Homestead 3a, No. 537	2200	2,200.00	138.60
McCullough, Harry and Pauline	Homestead, No. 360, $4200 (exempt $1000)	3200		
	Machinery	500	3,700.00	233.10
McEntee, James P.	Coffin lot from Day, No. 1087B	100		
	Coffin lot from Prestipino, No. 1085B	300	400.00	25.20
McEntee, John J. and Bridget M.	Homestead, No. 394	5000	5,000.00	315.00
McEntee, John T. and Eileen B.	Homestead, No. 502B, $3800 (exempt $1000)	2800	2,800.00	176.40
McGaffey, Frank and Dorothy	Homestead, No. 941	3200	3,200.00	201.60
McGee, George M.	Homestead, No. 747B	4400	4,400.00	277.20
McIntosh, Susan Leonard Dutton	Homestead, No. 356	1900	1,900.00	119.70
McIntosh, Susan Leonard Dutton	House 22 Maple St., No. 357	2200	2,200.00	138.60
McKay, Alexander	Homestead, $3500 (exempt $1000)	2500	2,500.00	157.50
McKay, Alexander and Lovell A. Wright d/b/a McKay & Wright, Inc.	Murray lot from Barlow 30a, No. 161	150		
	Land from O. F. Winslow, No. 112	300		
	Land from McGuire 4.8a, No. 111A	500		
	Road machinery	7600	8,550.00	538.65
McKissock, Miss Rachel & Mrs. Prudence Johnson	Daniel Sprout land 42a, No. 1326	150	150.00	9.45
McLane, Dorothy E.	Homestead, No. 182	5200		
	Norwood land, No. 132D	300	5,500.00	346.50
McLaughlin, Clarence and Alice	Land from Kleynen 3.8a, No. 494D, $200 (exempt $200)	00		
	1 trailer $165 (exempt $165)	00		00.00

Name	Description and Value on Real Estate and Personal Property		Net Valuation	Am'nt Taxes
McLaughlin, Gordon L. and Barbara	Homestead, No. 999, $2400 (exempt $1000)	1400		
	Lumber	50	1,450.00	91.35
McLean, Anna M.	½ A. Phippard house, No. 947	1900	1,900.00	119.70
McLean, Holman T. and Jennie K.	Filling Station, No. 332A	11,000	11,000.00	693.00
McLellan Stores	Stock in trade	5300	5,300.00	333.90
McLeod, Donald	Homestead 165a, No. 42	6100	6,100.00	384.30
McLeod, Kenneth A. and Donald	Camp	300		
	Packing house and stand ¾a, No. 93B	16,000	16,300.00	1026.90
McLeod, Kenneth A. and Marguerite	Homestead 3a, Part No. 42	3300	3,300.00	207.90
McLeod, Laura E. and Caroline M.	Homestead, No. 1191	2200	2,200.00	138.60
McLeod, Laura	Camp on Plot No. 1191	300	300.00	18.90
McMurray, Dr. Homer F.	Homestead, Nos. 101G-101H	5500	5,500.00	346.50
McMurray, Homer and Dorothy	House from Connell, No. 363	4200	4,200.00	264.60
McQuestion, George Rodney	Homestead, No. 429	2200	2,200.00	138.60
McQuestion, George Rodney and Richard E. Hutchinson	Land 41a, No. 987	125	125.00	7.88
Mead, Walter F. and Dorothy M.	Homestead, No. 277B	6600	6,600.00	415.80
Medlyn, Alfred	Homestead, No. 1178B, $4800 (exempt $1000)	3800	3,800.00	239.40
Medlyn, Ernest J. and Marjorie	Homestead, $4000 (exempt $2000)	2000	2,000.00	126.00
Medlyn, Joseph E.	Homestead	3900		
	Office building	550		
	All No. 1178A			
	Stock in trade	1600		
	Machinery	750	6,800.00	428.40
Medlyn, William A. and Pearl T.	Homestead, No. 1178C, $4000 (exempt $1000)	3000	3,000.00	189.00
Melano, Joseph	Homestead and garage, No. 501	3500	3,500.00	220.50
Melendy, Celia F.	Butler land 95½a, No. 1273	300	300.00	18.90
Melendy, Harry F.	Homestead 25a, No. 1269	4200	4,200.00	264.60
Melendy, Harry F. and Celia F.	Land and Antique Shop 35½a, No. 102B	4000		
	Searles land, No. 102C	500		
	New house Elm St. (partial)	1200		
	Young farm land and house, No. 1266	2800		
	Stock in trade	500	9,000.00	567.00
Melendy, Frank Paul	Homestead, No. 1235A, $2000 (exempt $1000)	1000		
	Tonella land, No. 1238	150		
	Ciampa quarry, No. 1237	100		
	Rockwell land, No. 1240B	25	1,275.00	80.32
Melendy, Norman G. and Edith M.	Camp, No. 1235B	200	200.00	12.60
Melendy, Ralph and Eva P.	Homestead, No. 1030D	4200	4,200.00	264.60

Name	Description and Value on Real Estate and Personal Property		Net Valuation	Am'nt Taxes
Melzer, Henry P.	House 83 Nashua St., No. 935	3300		
	Stock in trade	400		
	Machinery	100	3,800.00	239.40
Merrill, Edwin F. and Esther F.	Homestead, No. 639	5000	5,000.00	315.00
Merrill, Katie E. and Eleanor M.	Homestead, No. 608	3300	3,300.00	207.90
Merrill, Lyman P.	Homestead, No. 1012	1700	1,700.00	107.10
Merrill, Maurice C. and Florence E.	Homestead, No. 1011	4100	4,100.00	258.30
Merrill, Philip	Homestead, No. 608B	1700	1,700.00	107.10
Merrill, Richard	Homestead, No. 291	6600	6,600.00	415.80
Merrill, Robert	Homestead, No. 96B, $2200 (exempt $1000)	1200		
	Filling Station, No. 99a	5500		
	Gas	1200		
	Stock in trade	625		
	Machinery	150	8,675.00	546.52
Merrill and Lynch	Stock in trade	250	250.00	15.75
Merrimack Farmers Exchange	Store building, No. 785	7200		
	Stock in trade	11,100	18,300.00	1152.90
Metcalf, Frank L. Jr.	House Old Wilton Rd., No. 101C	5800	5,800.00	365.40
Miles, Hibbert	Filling Station, No. 786	2400		
	Gas	555		
	Stock in trade	300		
	Machinery	150	3,405.00	214.51
Miles, Russell and Norah	Homestead, No. 510	2500		
	Lot, No. 499	300	2,800.00	176.40
Milford Bottling Co.	Stock in trade	50		
	Machinery	600	650.00	40.95
Milford Cooperative Bank	Building, No. 839B	9900	9,900.00	623.70
Milford Cooperative Holding Co., Inc.	Building, No. 837	14,200	14,200.00	894.60
Milford Home for Aged Women	Homestead, No. 833	3100	3,100.00	195.30
Milford Home Furnishings, Inc.	Block, No. 838	17,600		
	Stock in trade	6850	24,450.00	1540.35
Milford Masonic Temple Association	Temple, No. 253	8300	8,300.00	522.90
Milford Motor Co.	Gas	370		
	Stock in trade	25,000		
	Machinery	1500	26,870.00	1692.81
Milford News Co.	Newsstand, on Plot No. 839A	350		
	Stock in trade	400	750.00	47.25
Milford Properties, Inc.	Block, No. 694	44,000	44,000.00	2772.00
Milford Realty Co.	Peter-Carol Block, No. 693	20,900	20,900.00	1316.70
Milford Textile Corp.	Mill land, Nos. 334 and 347, part Plot No. 336	1500		
	Tenement house, No. 336	1600		
	Stock in trade	2000		
	Buildings	33,000		
	Machinery	10,500	48,600.00	3061.80
Miller, Beatrice	Pasture and woodland 10a, No. 1263A	50	50.00	3.15
Milne, Everett Jr. and Dorothy	Homestead, No. 900	2700	2,700.00	170.10
Milne, Mrs. Goldie	Homestead, No. 885B	3000	3,000.00	189.00

Name	Description and Value on Real Estate and Personal Property		Net Valuation	Am'nt Taxes
Mitchell, Raymond and Christine	Store and tenement house, No. 1105, $6200 (exempt $1000)	5200		
	Stock in trade	1100	6,300.00	396.90
Mitchell, Wilfred and Clara	Homestead, No. 1032	7400	7,400.00	466.20
Mochrie, William B. & Norman E., Helen S. & Mildred E.	Homestead No. River Rd. 185a, $7400 (exempt $1000)	6400		
	Gervais Reilly land, Plot No. 1233	25		
	and Hartshorn land	75		
	12 cows	720	7,220.00	454.86
Molis, Francis and Constance	Homestead, No. 1150C, $3100 (exempt $1000)	2100	2,100.00	132.30
Monadnock Sales and Service Co.	Land, No. 98	200		
	Buildings	17,335		
	Machinery	13,755	31,290.00	1971.27
Monbleau, Charles J. and Alice M.	Homestead Souhegan St, No. 389	4200	4,200.00	264.60
Montgomery, Alice G.	Homestead, No. 217	4700	4,700.00	296.10
Moore, Ethel S.	Homestead, No. 869	2900	2,900.00	182.70
Moore, Mrs. L. June H.	Homestead, No. 734	2400	2,400.00	151.20
Moran, Michael E. and Helen F.	Homestead, No. 825, $1900 (exempt $1000)	900	900.00	56.70
Moreau, Henry J. and Jacqueline	Beaver house, No. 75C	1100	1,100.00	69.30
Morgan, Charles F. and Marion E.	Plot No. 1324 40a	200		
	Cassidy land 19a, No. 1323	50	250.00	15.75
Morell, Mrs. Florence	Homestead from Belle Emery, No. 566	3000	3,000.00	189.00
Moriarty, Dr. Thomas H. and Jane	Homestead, No. 275, $6000 (exempt $1000)	5000		
	Lot Summer St.	200	5,200.00	327.60
Morse, Philip B. and Ellen R.	Homestead Elm St., No. 169C	4000	4,000.00	252.00
Mother and Daughter Shop	Stock in trade	2000	2,000.00	126.00
Moulton, Ivy	Homestead, No. 908	2200	2,200.00	138.60
Moulton, Stanley Jr. and Marceline	Homestead from Comolli, No. 1090, $4200 (exempt $1000)	3200	3,200.00	201.60
Muro, Antonio and Candelara	Homestead, No. 737	3000	3,000.00	189.00
Muro, James and Marion B.	Homestead, No. 732	3900	3,900.00	245.70
Murphy, Daniel and Ruth	Homestead, No. 936, $4200 (exempt $1000)	3200	3,200.00	201.60
Murray, Medora	Homestead 95a, Nos. 107 & 106	4900	4,900.00	308.70
Mutz, William G. and Marion E.	Homestead, No. 1216B	7200		
	Peabody-Goodwin land 25½a, Nos. 1248-1249	250	7,450.00	469.35
Nartoff, Frank C. and Louise A.	Homestead, No. 213, $4000 (exempt $1000)	3000	3,000.00	189.00
Neimi, Alex	Homestead, No. 1023	500	500.00	31.50
Neimi, Herman	Homestead, No. 1073	3000	3,000.00	189.00
Neimi, Jacob	Homestead. No. 1072A	600	600.00	37.80
Nelligan, Kenneth P. and Lillian M.	Land Federal Hill 3.2a, No. 1253F	600	600.00	37.80
Nansteel, Lewis and Mary	Trailer	885	885.00	55.76
Nelson, George F. and Lavinia	Homestead, No. 1047, $3300 (exempt $1000)	2300		

Name	Description and Value on Real Estate and Personal Property		Net Valuation	Am'nt Taxes
	Tenement house, No. 860	7000	9,300.00	585.90
Nestor, Dorothy S.	Homestead, No. 441	4200		
	Stock in trade	25	4,225.00	266.18
Newbold, Charles and Madeline	Homestead, No. 485, $3000 (exempt $1000)	2000	2,000.00	126.00
New Hampshire Poultry Co., Inc.	Building Nashua St., No. 866	8000	8,000.00	504.00
Nichols, Edward	Daniels land 3a, No. 1244	50		
	and Sampson meadow land 3½a	50	100.00	6.30
Nichols, Edward F. Jr. and Muriel J.	Homestead, No. 1019C, $2000 (exempt $1000) (partial)	1000	1,000.00	63.00
Nichols, Violet	House 29a, No. 1285	1000		
	Homestead, No. 870	3100	4,100.00	258.30
Nichols, Warren A. and Jessie E.	House Elm St., No. 90B2	2100		
	Kivisto camp, No. 1280A	1500	3,600.00	226.80
Nilsen, Ole and Florence	Stand	100		
	Homestead, No. 404, $2800 (exempt $1000)	1800	1,900.00	119.70
Nilson, Paul and Margelyn L.	Homestead, No. 877B, $3300 (exempt $1000)	2300	2,300.00	144.90
Nilsson, Emil and Allwyn	Homestead, No. 449, $3800 (exempt $1000)	2800	2,800.00	176.40
Noon, Fred and Percy	Homestead 40a, No. 1207	2800	2,800.00	176.40
Noon, Frederick and George	Wade lot 30a, No. 1203	200	200.00	12.60
Noon, George C.	½ Homestead, No. 922	2400	2,400.00	151.20
Noon, Percy	700 fowls	196	196.00	12.34
Northrup, Heirs of Ellen F.	Homestead 100a, No. 1309	2600	2,600.00	163.80
Norton, Edward L. and Barbara G.	Homestead, No. 1011B, $4800 (exempt $1000)	3800	3,800.00	239.40
Norwood, Edgar A. and Madaline O.	Homestead, No. 188	6000		
	Mills lot, No. 189	350		
	Milk plant, No. 255A	2800		
	Stock in trade	100		
	Machinery	400	9,650.00	607.95
Norwood, Madaline O.	Land 15a, No. 132A1	1000	1,000.00	63.00
Nutting, James and Mary	Homestead, Nos. 960 & 962, $2400 (exempt $1000)	1400		
	Lot	150	1,550.00	97.65
Ober Clothing Co.	Stock in trade	2000	2,000.00	126.00
O'Brien, Hugh and Mary	Homestead, No. 485A, $2400 (exempt $1000)	1400	1,400.00	88.20
O'Brien, William and Jessie	Homestead, No. 1057, $2800 (exempt $1000)	1800	1,800.00	113.40
O'Connell, Esther M.	Homestead, No. 720	3900	3,900.00	245.70
O'Connell, Katherine T. and John J.	Homestead, No. 440	3000	3,000.00	189.00
O'Connor, Katherine and Elizabeth	Homestead, No. 744	2700		
	and Cragin lot	200	2,900.00	182.70
Odell, Robert P. and Ruth M.	Homestead, No. 552	2800		
	Land, No. 1196	100	2,900.00	182.70
Ohlsen, Robert and Marilyn	Homestead, No. 749, $1600 (partial) (exempt $1000)	600	600.00	37.80
O. K. Tool Co., Inc.	Mill land, Nos. 99B & 98	500		
	Henrickson land, No. 97B	300		
	Land from Oulton 2½a, part No. 99A	250		
	Stock in trade	132,000		

Name	Description and Value on Real Estate and Personal Property		Net Valuation	Am'nt Taxes
	Buildings	53,200		
	Machinery	75,000	261,250.00	16458.75
Olen, Samuel	Stock in trade	300	300.00	18.90
Ollikainen, John	Homestead, No 1022	2200	2,200.00	138.60
Olsen, G. Gordon and Anne M.	Homestead, Nos. 111A-115B-120B-119-118, $7700 (exempt $1000)	6700		
	1 horse	60	6,760.00	425.88
O'Neil, James H. and Marguerite A.	Homestead, No. 729	3300	3,300.00	207.90
O'Neil, Thomas Jr.	Homestead, No. 984, $3300 (exempt $1000)	2300		
	Lot, No. 985B	100	2,400.00	151.20
Orcutt, Arthur M. and Eleanor	Homestead, No. 507	1700	1,700.00	107.10
Orlandini, Elisa	½ house, No. 921	1800	1,800.00	113.40
Orr, Thomas A.	Homestead, No. 570½	1400	1,400.00	88.20
Osborne, Nelson W. and Natalie E.	Homestead, No. 897	2700		
	1 cow	60		
	1 neat stock	50	2,810.00	177.03
Osborne, Ryley M. and Elizabeth	Lot, No. 427B	150		
	and homestead, $4000 (exempt $1000)	3000	3,150.00	198.45
Ouellette, Alfred R. and Zilpha	Homestead, No. 515B1, $3300 (exempt $1000)	2300	2,300.00	144.90
Ouellette, J. Peter and Alice	Homestead, No 1150A1C, $2000 (exempt $1000) (partial)	1000	1,000.00	63.00
Paananen, Reino and Hilda	Homestead, No. 320	8300	8,300.00	522.90
Palmer, Lucille and Samuel	Homestead, No. 1120B, $5500 (exempt $1000)	4500	4,500.00	283.50
Paquette, Francis S.	Garage, No. 896	300		
	Homestead from Card, Nos. 894-895B	2900	3,200.00	201.60
Paradis, Romeo	Trailer $615 (exempt $615)	00		00.00
Parent, Ludger M. and Alice	House, 17 Elm St.	5800		
	House, 13 Elm St.	2200		
	House, 15 Elm St.	2200		
	All Plot No. 237		10,200.00	642.60
Parker, Bertha T.	Homestead, No. 804	2800	2,800.00	176.40
Parker, Clarence and Laura T.	Homestead, No. 705B, $1700 (exempt $1000)	700	700.00	44.10
Parker, Edith L.	Homestead, No. 206	3600	3,600.00	226.80
Parker, Edwin S.	House Nashua St., No. 799	3900	3,900.00	245.70
Parker, Lunnie H. and Florence H.	Homestead, No. 256	5500	5,500.00	346.50
Parker, Mary E.	Homestead, No. 91	2100	2,100.00	132.30
Parker, Philip and Marjorie	Homestead, No. 1095, $3500 (exempt $1000)	2500		
	Stock in trade	100	2,600.00	163.80
Parker, Roy and Edith	Homestead, No. 387	6600		
	House Clinton St., No. 823	3500	10,100.00	636.30
Parker, Walter H. and Patricia	Land 1.6a, No. 474C, and camp Whitten Rd., $500 (exempt $500)	00		00.00
Parkhurst, Leland A. and Emerline E.	Homestead, No. 491	2700	2,700.00	170.10
Paro, David	Homestead, No. 81	2100	2,100.00	132.30
Patten, Orion L.	Homestead, No. 520	800		
	16 Lewis lots, Nos. 514-515A-518-521 and 522	615		

Name	Description and Value on Real Estate and Personal Property		Net Valuation	Am'nt Taxes
	Machinery	100	1,515.00	95.45
Payne, Daniel	Homestead, No. 821	6400	6,400.00	403.20
Pease, Robert A.	Land 10a, No. 1234	50		
	House	500		
	Pease Quarry & homestead 50a	3300		
	All Plot No. 1153		3,850.00	242.55
Pease, Theodore	Melzer land, No. 1101	200		
	Quarry at E. Milford 30a, No. 1031	900	1,100.00	69.30
Peaslee, Robert M.	Homestead, No. 545	2100		
and Pauline L.	and lot	100	2,200.00	138.60
Peavey, Heirs of Mrs. Freida	Homestead, No. 369	6900	6,900.00	434.70
Pelchat, Alfred and Regina	Homestead, No. 569	3000	3,000.00	189.00
Pelchat, Lionel & Jean	Homestead, No. 727, $2800 (exempt $1000)	1800	1,800.00	113.40
Pellegrine, Arthur D.	Homestead, No. 171	4100		
and Mary B.	Land from Howison, No. 173B	300	4,400.00	277.20
Pelletier, George and Josie	Homestead, No. 31	1900	1,900.00	119.70
People's Laundry and Cleansers, Inc.	Laundry Bldg., No. 333	8800	8,800.00	554.40
People's Market	Stock in trade	1350	1,350.00	85.05
Perkins, Elsa M.	Homestead 70a, No. 6	2800	2,800.00	176.40
Perkins, Herbert F.	Land So. of Mont Vernon St., No. 255B	300	300.00	18.90
Permattach Mfg. Corp.	Building, No. 344	4800		
	Stock in trade	1450		
	Machinery	5845	12,095.00	761.98
Perrin, William H. and Ruth E.	Homestead, No. 396B, $2400 (exempt $1000)	1400	1,400.00	88.20
Perry, Mrs. Bernice	Homestead, No. 103	8000	8,000.00	504.00
Perry, George H. and Gladys R.	Diner, No. 335	6600		
	Homestead, No. 325, $3700 (exempt $1000)	2700		
	Stock in trade	200	9,500.00	598.50
Perry, Winthrop L.	Part Lincoln farm, Plot No. 103	800		
and Bernice B.	Searles land 10a, No. 104A	500	1,300.00	81.90
Peterson, Toivo	Camp, No. 938, $350 (exempt $350)	00		00.00
Perham, Lester and Mary	Homestead, No. 920, $4500 (exempt $1000)	3500	3,500.00	220.50
Perusse, Joseph and Marilda	Homestead, No. 204, $3700 (exempt $1000)	2700	2,700.00	170.10
Philbrick, Anna V.	Filling Station, No. 853A	5500		
	Machinery	150	5,650.00	355.95
Philbrick, Anna V.	Homestead, No. 763	5100	5,100.00	321.30
Philbrick, Russell and Gladys	Homestead and garage, No. 924	3600		
	Stock in trade	1000		
	Machinery	150	4,750.00	299.25
Philbrick, Walter and Lovica	Homestead, No. 1006	4200		
	1 horse	60		
	Stock in trade	60	4,320.00	272.16
Philbrick, Walter J. Jr. and Arline V.	Homestead, No. 457, $3900 (exempt $1000)	2900	2,900.00	182.70
Philbrook, DeEldon and Gloria R.	Homestead, No. 1087A, $2700 (exempt $1000)	1700	1,700.00	107.10
Phillips, Clyde and Jenness	Homestead Osgood Rd.	4300	4,300.00	270.90

Name	Description and Value on Real Estate and Personal Property		Net Valuation	Am'nt Taxes
Phillips, Gordon C. and Ruth M.	Homestead, No. 293, $4200 (exempt $1000)	3200	3,200.00	201.60
Phippard, David A.	Homestead, No. 942	3300		
	½ House, Plot No. 947	1900	5,200.00	327.60
Piotti, Caroline F.	Homestead, No. 1069A	2600	2,600.00	163.80
Place, Marion W.	Sprout land 18a, No. 1340	25		
	Eastman land 15a, No. 1341	50		
	Needham land 64a, No. 1329	100	175.00	11.02
Place, Minnie	Homestead, No. 748	2700	2,700.00	170.10
Plante, Frank Jr. and and Mabel	Homestead, No. 622	3300	3,300.00	207.90
Pollock, Raymond and Phyllis	Homestead, No. 660, $2500 (exempt $1000)	1500	1,500.00	94.50
Poor, Melvin W. and Edna M.	Homestead, No. 939	4100		
	House Nashua St., Nos. 905A and 905B	4400		
	Land from Caron 50a	500	9,000.00	567.00
Poor, Robert W. and Louise	Homestead, No. 1020B	6000		
	Cutts land, No. 1030	200		
	House lots from Caron 2a, No. 1020A1	600	6,800.00	428.40
Poor, Walter T.	Homestead, No. 867	3100	3,100.00	195.30
Poor, Warren and Norma M.	Homestead, No. 940	4400	4,400.00	277.20
Porter, Paul and Betty Anne	Homestead, part No. 636 (partial)	3400	3,400.00	214.20
Potter, Abbott A. and Frances M.	Homestead, No. 676, $3000 (exempt $1000)	2000	2,000.00	126.00
Powers, Fred	Stock in trade	5060	5,060.00	318.78
Powers, Fred E. and Susie A.	Homestead, No. 297	5300	5,300.00	333.90
Powers, Grace F.	Overhead Door Co., No. 945	4400		
	New Westerly land and shed, No. 1004	1700		
	Office Sales Building	1100		
	Building under construction	800	8,000.00	504.00
Powers, Stanley E. and Grace F.	Lot No. 1081A	300	300.00	18.90
Pratt, Harold and Mary	Homestead, $4000 (exempt $1000)	3000		
	Tenement house	4400		
	Both No. 570		7,400.00	466.20
Pratt, H. Parker and Brenda E.	Homestead, No. 176, $3000 (exempt $1000)	2000	2,000.00	126.00
Prescott, Benjamin F. and Ruby C.	Homestead, No. 834	7200	7,200.00	453.60
Prescott, Edwin E. and Rosalie V.	Homestead, No. 624A	3300	3,300.00	207.90
Prestipino, Bartolo and Lorraine	Homestead, Nos. 1085A-758, $5600 (exempt $1000)	4600	4,600.00	289.80
Prestipino, Rose C. and Mary Littlefield	Homestead, No. 851	3900	3,900.00	245.70
Proctor, Ray A. and Mary M.	Homestead, No. 750	4300	4,300.00	270.90
Proctor Co., Wm. P.	Storehouse	3100		
	Office	2800		
	Kendall house	5500		
	Mill	900		
	All No. 220			
	Stock in trade	3455		

Name	Description and Value on Real Estate and Personal Property		Net Valuation	Am'nt Taxes
	Machinery	300	16,055.00	1011.47
Prouty, Harris and Madeline	Homestead, No. 12B	2800	2,800.00	176.40
Prowker, Alexander and Shirley	Trailer $315 (exempt $315)	00	00.00	00.00
Provasoli, Charles M. and Elizabeth M.	Homestead, No. 966, $2600 (exempt $1000)	1600	1,600.00	100.80
Provasoli, John J.	Land, No. 1158B	100	100.00	6.30
Public Service Co. of New Hampshire	Part Wallace Block, No. 697	11,900		
	Electric Plant	288,100		
	Wood products	700		
	Stock in trade	4400	305,100.00	19,221.30
Puckett, Irving L. and Nancy	Homestead, Nos. 633 and 634A, $6100 (exempt $1000)	5100	5,100.00	321.30
Putnam, Albert and Ialeen D.	Homestead, No. 179, $2200 (exempt $1000)	1200	1,200.00	75.60
Putnam, Mary M.	Homestead, No. 886	2400	2,400.00	151.20
Putnam, Heirs of Roy N.	Homestead, No. 300	3900		
	and lot	300	4,200.00	264.60
Putnam, Walter and Shirley	Homestead South St., No. 735, $4400 (exempt $1000)	3400	3,400.00	214.20
Quality Shop	Stock in trade	3735	3,735.00	235.30
Rafter, Olive E.	Homestead, No. 210	3600	3,600.00	226.80
Rafter,Robert A. and Frances	Homestead, No. 486, $3200 (exempt $1000)	2200	2,200.00	138.60
Rand, Elmer and Mae E.	Lot from Silveri ½a, No. 1114½B	150		
	Trailer	1400	1,550.00	97.65
Randall, Earl	Homestead, No. 716, $2200 (exempt $1000)	1200		
	and Grafton land	200	1,400.00	88.20
Ranttila, Arvid	Homestead, No. 1066A1	1500	1,500.00	94.50
Ranttila, Walter and Gertrude	Homestead, No. 721, $3200 (exempt $1000)	2200	2,200.00	138.60
Raymond, Shirley and Annie	Homestead, No. 578	4000	4,000.00	252.00
Rea, Elonise H.	Homestead, No. 781	5000	5,000.00	315.00
Rebidue, Roy E. and Doris	Homestead, No. 406, $4400 (exempt $1000)	3400	3,400.00	214.20
Reid, Ernest M. and Florence D.	Land and building, No. 1239	1100	1,100.00	69.30
Reid, Jr., Frank and Elizabeth	Homestead $6000 (exempt $1000)	5000	5,000.00	315.00
Reid, Herbert T. and John H. McCracken	Land and camp 5a, part No. 1211	400	400.00	25.20
Reid, Herbert W.	Homestead 70a, No. 1214,	3100		
	1 horse	50	3,150.00	198.45
Reid, Herbert W. and Annie B.	Caldwell lot, No. 1211	150	150.00	9.45
Reilly, Mrs. L. Grace	Homestead, No. 192	2200	2,200.00	138.60
Rejimbal, Theodore R. and Helena A.	Homestead, No. 648	3600		
	and garage	200		
	Stock in trade	100	3,900.00	245.70
Relation, William and Edith L.	Part Fuller Bldg., No. 1299	600		
	Macomber land 35a, No. 1299	100		
	Peacock land, No. 1262	100	800.00	50.40
Remick, Harold S. and Gladys A.	Homestead, No. 285B2	3300	3,300.00	207.90
Ricciardi, Nicolina	Homestead Osgood Rd., Nos. 1016-1017A	3200		

Name	Description and Value on Real Estate and Personal Property		Net Valuation	Am'nt Taxes
	Lovejoy land, No. 1016	300		
	Powers Block, No. 245	6600		
	Lewis lots, No. 529	250	10,350.00	652.05
Ricciardi, Rosario	Homestead, No. 558, $5000 (exempt $1000)	4000	4,000.00	252.00
Ricciardi, Victor and Florence B.	Homestead and land, Nos. 1017B-1018B	3000	3,000.00	189.00
Riccitelli, Joseph	Land from Robertson 13a, No. 1144C	50		
	Milford Inn, No. 242B, $10,500 (exempt $1000)	9500		
	Stock in trade	200	9,750.00	614.25
Riccitelli, Joseph and Doris	House Mont Vernon Rd., No. 134A	2200		
	Stone shed	1000	3,200.00	201.60
Riccitelli, Melio J. and Emmogene	Cascadnac House, No. 345	4100		
	Homestead Chestnut St.	5200	9,300.00	585.90
Riccitelli, Nicola	Land from Robertson 13a, No. 1144B	50		
	Homestead, No. 901B	5500		
	Quarry, No. 1099	400		
	Comolli land 15a, No. 853B	50		
	Stock in trade	50		
	Machinery	200	6,250.00	393.75
Riccitelli, Rocco and Congetto	Homestead, No. 881	3200	3,200.00	201.60
Richards, Frank and Esther	Homestead, No. 200	5000	5,000.00	315.00
Richardson, Carl A. and Nellie M.	Homestead, No. 625, $3800 (exempt $1000)	2800	2,800.00	176.40
Richardson, Chester E.	Homestead, No. 77	1700	1,700.00	107.10
Richardson, Clarence and Ruth W.	Homestead, No. 739, $2000 (exempt $1000)	1000	1,000.00	63.00
Richardson, Harold and Rita	Rossi lot, No. 974	200	200.00	12.60
Richardson, Harry P. and Florence H.	Homestead, No. 926	4000	4,000.00	252.00
Richardson, John A.	Lot 23a, No. 1318	75	75.00	4.73
Richardson, John A. and Catherine E.	Homestead, No. 298	3900	3,900.00	245.70
Richardson, Laverne D. and Mary O.	Homestead, No. 281, $4000 (exempt $1000)	3000	3,000.00	189.00
Richelli, Aido and Lena	Homestead, No. 678B, $3100 (exempt $1000)	2100	2,100.00	132.30
Riddle, Florence A. and George W.	Homestead, No. 616	3100	3,100.00	195.30
Riddle, George	Stock in trade	100	100.00	6.30
Riley, Gilbert T.	Homestead 66a, No. 2	4700		
	Raymond land, No. 3	500	5,200.00	327.60
Riley, Gilbert T. and Yolande V.	Richardson farm land, No. 20A	500		
	2 cows	120	620.00	39.06
Ripley, Ernestine	Homestead, No. 396A2	2800	2,800.00	176.40
Ritchie, James P.	Homestead, No. 887	2900	2,900.00	182.70
River Lea Club, Inc.	Clubhouse, No. 58	550	550.00	34.65
Rizzi, Erika	Homestead, No. 634B	6400	6,400.00	403.20
Rizzi, Guido A.	Homestead, No. 915	2200		
	Stock in trade	250	2,450.00	154.35
Rizzi, Joseph and Hazel	Homestead, No. 1011B, $4000 (exempt $1000)	3000	3,000.00	189.00

Name	Description and Value on Real Estate and Personal Property		Net Valuation	Am'nt Taxes
Robertson, Ernest and Barbara	Homestead Spaulding St. (partial)	3500	3,500.00	220.50
Robertson, Phillip W.	Homestead 100a, No. 1144A	3000		
	16 cows	1040	4,040.00	254.52
Robertson, George A.	Homestead, No. 93A	3200		
	and garage	1100		
	and stand	1000		
	Stock in trade	100	5,400.00	340.20
Robinson, Mrs. Amy	Homestead, No. 123A	2500		
	and camp	300	2,800.00	176.40
Robinson, Carroll B.	Homestead, No. 772	4000	4,000.00	252.00
Robinson, Darius E. and Marguerite W.	Homestead, No. 238	7700	7,700.00	485.10
Robinson, Darius E. and Marguerite W.	House, No. 228	5300		
	Stock in trade	100	5,400.00	340.20
Roberts, John and Lillian	Land and house, No. 476B, $800 (exempt $800)	00	00.00	00.00
Robinson, Mrs. Helen and Pauline Robinson, Dorothy Camp and Eleanor A. Von Iderstine	Homestead, No. 827	4300	4,300.00	270.90
Robinson, Mrs. Marion	Pierce lot, part of Plot No. 772	50	50.00	3.15
Rocca, Dominick and Mafalda	Homestead, No. 568	2300	2,300.00	144.90
Rocca, Philip and Elizabeth S.	Homestead, No. 536, $2600 (exempt $1000)	1600	1,600.00	100.80
Rocca, Peter and Elizabeth Helen	Homestead Union St., No. 679, $3000 (exempt $1000)	2000	2,000.00	126.00
Rochette, Wilfred	Wallingford land 5a, No. 1321	600	600.00	37.80
Rockwell, Duane and Marie	Homestead, No. 1050B2, $3900 (exempt $1000)	2900		
	Lot from Smith, No. 1150A2	50	2,950.00	185.85
Rockwell, Natt C. and Linda C.	Homestead, No. 1236A, $1400 (exempt $1000)	400	400.00	25.20
Rockwell, Warren and Marguerite	Homestead, part No. 1236, $900 (exempt $900)	00	00.00	00.00
Rogers, John P. Jr.	Lot, Nos. 1268 and 1272A	150	150.00	9.45
Rolfe, Dwight J. and Minnie M.	Lot, No. 770A	250	250.00	15.75
Rolfe, Edith W.	Homestead, No. 1258	6100	6,100.00	384.30
Roman Catholic Bishop	House Forest St., No. 366	4300		
	Goss land ½a, No. 381	50		
	House Amherst St., No. 365	4800	9,150.00	576.45
Romani, Heirs of John	Homestead, No. 956, $3200 (exempt $1000)	2200	2,200.00	138.60
Romani, Theresa	Homestead cor. Spruce & Wheeler Sts., $5000 (exempt $1000)	4000	4.000.00	252.00
Romney, Edward and Gladys	Homestead, No. 1093	2200	2,200.00	138.60
Rood, William and Beatrice	Homestead Lincoln St., No. 713	1800	1,800.00	113.40
Ross, John S. and Abbie J.	Homestead, No 715	2700	2,700.00	170.10
Rossi, Ernest and Agnes E.	Homestead, No. 975, $4700 (exempt $1000)	3700	3,700.00	233.10
Rossi, Ernest F. Jr. and Barbara	Homestead $3900 (exempt $1000)	2900	2,900.00	182.70

Name	Description and Value on Real Estate and Personal Property		Net Valuation	Am'nt Taxes
Rossi Bros. Co.	Shed, No. 1190	2800		
	Stock in trade	4000		
	Machinery	3000	9,800.00	617.40
Rossiter, Ellen K.	Land & camp, part Plot No. 479	500	500.00	31.50
Rossiter, Frank A.	Land ¾a, No. 1005	300	300.00	18.90
Rossiter, Harriet C.	Homestead, No. 487, $2600 (exempt $1000)	1600	1,600.00	100.80
Rotch, Serena	Hodgman land 65a, No. 1243	200		
	Homestead, No. 259A	10,500		
	J. Sawyer land 40a, No. 145	200	10,900.00	686.70
Rotch, William B.	Hartshorn lot, No. 187	300		
	Howe lot 13a, No. 1316	40		
	and Duncklee lot 12a	35		
	Patch & Crosby land 15a, No. 1267	45	420.00	26.46
Rotch, William B. and Martha	Homestead, No. 181	5000	5,000.00	315.00
Rotch, William B. d/b Cabinet Press	Stock in trade	1250		
	Machinery	12,000	13,250.00	834.75
Rotch, William B.	Cabinet Press Bldg., No. 349	10,200	10,200.00	642.60
Rothovius, Andrew and Sigrid	Homestead, No. 1058	1900	1,900.00	119.70
Roy, Eugene—d/b/a Gene's Shoe Store	Stock in trade	2000	2,000.00	126.00
Roy, Joseph	Homestead, No. 1319	1300	1,300.00	81.90
Ruonala, Eino and Helen A.	Homestead, No. 807, $3200 (exempt $1000)	2200	2,200.00	138.60
Ruonala, Walter and Evelyn	Homestead, No. 879, $3000 (exempt $1000)	2000	2,000.00	126.00
Russell, Donald P. and Thirza N.	Homestead, No. 52, $2000 (exempt $1000)	1000	1,000.00	63.00
Russell, Eugene W.	House, No. 123B	1400	1,400.00	88.20
Russell, Gilbert and Virginia	Homestead Crosby St., No. 193, $3900 (exempt $1000)	2900	2,900.00	182.70
Russell, Howard F. and Mildred F.	Lot Federal Hill, No. 1253	1000	1,000.00	63.00
Russell, Warren and Marion	Homestead from Merrill, No. 689, $3500 (exempt $1000)	2500	2,500.00	157.50
Russell, William W. and Edith M.	Trailer	1150	1,150.00	72.45
Sacco, Heirs of Dominick	Tenement House, No. 352	3300	3,300.00	207.90
Sacco, Heirs of Gennaro, and Maria	Homestead, No. 353	2200	2,200.00	138.60
Salafia, Francisco	House, No. 651, Oak St.	3200	3,200.00	201.60
Salisbury, George	Trailer	1275	1,275.00	80.33
Salisbury, Lawrence and Joyce	Homestead, No. 678A, $3700 (exempt $1000)	2700	2,700.00	170.10
Salvail, Walter A. and Fiora	Homestead, No. 979B	3600	3,600.00	226.80
Sampson, Oscar	Homestead, No. 1277	1700	1,700.00	107.10
Sanborn, Ashley and Barbara E.	Homestead, No. 1019B, $3000 (exempt $1000)	2000	2,000.00	126.00
Sanborn, Carl A. and Myrtie	Homestead, No. 672	3600	3,600.00	226.80
Sanborn, Phyllis and John	Homestead, No. 1020A2, $5200 (exempt $1000)	4200	4,200.00	264.60
Sanborn, Robert and Irene	Homestead, No. 534, $3000 (exempt $1000)	2000		
	Keith land, No. 546C	350		

Name	Description and Value on Real Estate and Personal Property		Net Valuation	Am'nt Taxes
	Stand from Wright, No. 121B	1000		
	Stock in trade	200	3,550.00	223.65
Sanderson, Clarence and Edith H.	Homestead, No. 554B	500		
	Land, No. 544B	50		
	2 Horses	120	670.00	42.21
Sanderson, Mary B.	Homestead, No. 714	2000	2,000.00	126.00
Sanford, Earl F. and Priscilla S.	Stickney Block, No. 696	17,800	17,800.00	1121.40
Sanford, Ernest	B. Hayden land 40a, No. 1334	150	150.00	9.45
Sangster, Alma and Edward	Homestead, No. 683, $2800 (exempt $1000)	1800	1,800.00	113.40
Santinelli, Gustavi P. and Helen T.	Homestead, No. 606, $4600 (exempt $1000)	3600	3,600.00	226.80
Santinelli, Julio	Homestead, No. 723, $2100 (exempt $1000)	1100	1,100.00	69.30
Santinelli, Perina	Homestead from Boutwell No. 719	3000	3,000.00	189.00
Santinelli, Richard and Hilda	Homestead, No. 1065, $2000 (exempt $1000)	1000	1,000.00	63.00
Santti, Julia J.	Homestead, No. 811	3800	3,800.00	239.40
Saraceno, Carmelo	Homestead, No. 814	4000	4,000.00	252.00
Saraceno, Leo P. and Irene M.	Homestead, No. 212	4400	4,400.00	277.20
Saraceno, Salvatore and Agnes	Homestead, No. 671, $3000 (exempt $1000)	2000	2,000.00	126.00
Sargent, John and Beatrice	Homestead, No. 263, $3100 (exempt $1000)	2100	2,100.00	132.30
Sargent, Thomas G. and Blanche A.	Homestead, No. 121, from Wright	5800	5,800.00	365.40
Sario, Rose	Homestead, No. 565	2500		
	Mill land, No. 554A	50	2,550.00	160.65
Savage, Arthur B.	Homestead 160a, No. 110	7400		
	Richardson land 40a, No. 1192	700		
	Blanchard land 25a, No. 1192	100		
	1 Horse	60		
	22 Cows	1320		
	4 Sheep	40		
	45 Fowls	0	9,620.00	606.06
Savage, Jean and Irving	Homestead, No. 774-770B, $4100 (exempt $1000)	3100	3,100.00	195.30
Savage, Irving M.	Stock in trade	2760	2,760.00	173.88
Savage, Ralph	Homestead 135a, No. 466	3900		
	Landers Farm 45a, No. 466	500		
	19 Cows	1235	5,635.00	355.00
Sawtelle, Ernest Jr. and Edith G.	Homestead, No. 1084, $4000 (exempt $1000)	3000	3,000.00	189.00
Sawyer, Miss Marguerite	Homestead, No. 260	5300	5,300.00	333.90
Saytanides, Virginia	Homestead, No. 1317B, $1600 (exempt $1000) (partial)	600	600.00	37.80
Scanlon, Henry A. and Mary C.	Camp	200		
	Kendall land 60a, No. 1141	300	500.00	31.50
Schorr, Kurt and Alice	Lot Federal Hill	400	400.00	25.20
Scruton, Bertha and David	Homestead, No. 710	1600	1,600.00	100.80
Scruton, David C. and Carmela M.	Homestead, No. 528	2600	2,600.00	163.80
Scully, Olga E.	Homestead, No. 1061	2500	2,500.00	157.50

Name	Description and Value on Real Estate and Personal Property		Net Valuation	Am'nt Taxes
Sears, Mrs. Blanche M.	Homestead, No. 438	8300		
	House and Garage, No. 437	4400	12,700.00	800.10
Sears, Stephen L. and Geralda M.	Homestead, No. 1088, $3100 (exempt $1000)	2100	2,100.00	132.30
Searles, Arthur	Lot with Camp, Part No. 474	150	150.00	9.45
Searles, George G. and Nellie	Homestead, No. 436, Amherst St.	3800	3,800.00	239.40
Searles, Marion	Homestead, No. 408, $2800 (exempt $2800)	00	00.00	00.00
Seavey, Mrs. Clarence	Homestead, No. 316	3900	3,900.00	245.70
Sevigne, Mrs. G. Mabel	Homestead	5500		
	1½ lots west side Prospect St.	300		
	Lot from Robinson	50		
	Pierce lot	10		
	All from Plot No. 771A		5,860.00	369.18
Shattuck, Philip and Madeliene	Homestead and Camp, No. 1241, $1700 (exempt $1000)	700	700.00	44.10
Shaughnessy, Elizabeth	Homestead, No. 1035	2700		
	Shaughnessy land 7a, No. 1119 and 1177	825	3,525.00	222.08
Shaughnessy, Joseph J. and Anne D.	Homestead, No. 1035B, $4400 (exempt $1000)	3400	3,400.00	214.20
Shell Oil Company	Gas pumps	300	300.00	18.90
Shepard, Ethel, Heirs of	Lewis lot, No. 16, Plot 519	40	40.00	2.52
Sherburne, Norman R. and Maxwell G.	Part Abbott Farm, No. 1193	150	150.00	9.45
Sheris, Dr. Edward	Land from Town of Milford	50		
	Land from Falconer 1a	100	150.00	9.45
Shuman, William H. and Elaine V.	Homestead, No. 372, $5000 (exempt $1000)	4000	4,000.00	252.00
Signal Auto Supply Company	Stock in trade	1446	1,446.00	91.09
Silva, Joseph Est.	Homestead, No. 1043	2500	2,500.00	157.50
Silva, Joseph M. and Edna T.	Homestead, No. 1094-1080B	3300		
	1½a land	200	3,500.00	220.50
Silveri, Americo	Camp, No. 1114½	350	350.00	22.05
Simoneau, Georgianna C.	Homestead, No. 964, $2600 (exempt $1000)	1600	1,600.00	100.80
Simonds, Roger E. and Bessie L.	Homestead, No. 619B, $3800 (exempt $1000)	2800	2,800.00	176.40
Sleeper, Henry W. and Mercedes T.	Homestead, No. 1156	2500	2,500.00	157.50
Small, Richard	Homestead, No. 480A	3400		
	2 Horses	120	3,520.00	221.76
Smith, Everett F.	Homestead, Elm St. No. 583B $4400 (exempt $1000)	3400	3,400.00	214.20
Smith, Everett H. and Edna B.	Homestead, No. 1053½, $4500 (exempt $1000)	3500	3,500.00	220.50
Smith, Gerald and Beverly	Homestead, Part of No. 646	3000	3,000.00	189.00
Smith, Harold B. and Mary T.	Homestead, No. 619A, $6100 (exempt $1000)	5100	5,100.00	321.30
Smith, James M. and Mary A.	Homestead, Part No. 328, $6600 (exempt $1000)	5600	5,600.00	352.80
Smith, James	Stock in trade	800	800.00	50.40
Smith, Jessie	Homestead, No. 498	2800		
	Greenhouses, No. 498	200	3,000.00	189.00
Smith, Lewis K. and Catherine L.	House,37 Elm St., On plot No. 231	5500		
	Stock in trade	800	6,300.00	396.90

Name	Description and Value on Real Estate and Personal Property		Net Valuation	Am'nt Taxes
Smith, Louis C.	O'Brien land 5a, No. 1226	50	50.00	3.15
Smith, Merton and Helen	Homestead, South St., No. 1074 $3300 (exempt $2000)	1300	1,300.00	81.90
Smith, Mrs. Nellie K. and John T.	Homestead, No. 231	4200	4,200.00	264.60
Smith, Philip and Glenice P.	House and land, No. 1221	1200	1,200.00	75.60
Smith, Robert L. and Inis	Homestead, No. 1150A	4100	4,100.00	258.30
Smith, Robert E. and Jean N.	Homestead, No. 1150B1, $3200 (exempt $1000)	2200	2,200.00	138.60
Smith, Victor C.	Dickson lot, No. 468B	200		
	Homestead and Camp, No. 1167	5300	5,500.00	346.50
Snider, Walter C. and Doris	Homestead, No. 33, $1500 (exempt $1000)	500	500.00	31.50
Socony-Vacuum Oil Company	Kendall-Wilkins lot, No. 691	3600		
	Buildings, No. 1108	9900		
	Land, No. 1108	1100		
	Service Station, No. 691	6600		
	Pumps	1735		
	Tanks	3100		
	Stock in trade	4250	30,285.00	1907.95
Soflin, Gordon and Helen	Homestead from Brusquini No. 456, $3800, (exempt $2000)	1800	1,800.00	113.40
Soucy, Leo W.	Tanks	800		
	Stock in trade	620	1,420.00	89.46
Souhegan National Bank	Bank building, No. 850	37,400	37,400.00	2356.20
Southwestern N. H. Trans. Company, Inc.	Hollis lot 5a, No. 101J	500	500.00	31.50
Spain, Althea	Land on Brookline Rd.	100		
	Trailer	165	265.00	16.70
Sprague and Carleton, Inc.	Mill land, No. 924	2000		
	Pierce land	100		
	Stock in trade	130,000		
	Buildings	70,000		
	Machinery	74,000	276,100.00	17,394.30
Sprague, Roland F. and Antoinette	Homestead, No. 927, $3600 (exempt $1000)	2600		
	House, No. 414-415	3700	6,300.00	396.90
Staiti, Joseph and Dorothy A.	Homestead from Levesque No. 871	3400	3,400.00	214.20
Starkey, Fred and Alice	Homestead, No. 909B1, $3800 (exempt $1000)	2800	2,800.00	176.40
St. Cyr, Raoul and Leona	Homestead from Aveni, No. 396A $3000 (exempt $1000)	2000	2,000.00	126.00
Stearns, Horace	Sprout land 45a, No. 1136	130	130.00	8.19
Steele, Albert W. and Lucille	Homestead, No. 943	3600	3,600.00	226.80
Steele, Lizzie M.	Homestead, No. 656	1900	1,900.00	119.70
Stenborg, Hjalmar	Freezer lot, No. 1308	25		
	Homestead, No. 1308	1600		
	3 Goats	30	1,655.00	104.26
Stetson, Richard B. and Mary A.	Land from Caron 5.77a, No. 1253G	800	800.00	50.40
Stickney, Daisy E.	Homestead, No. 611	4400	4,400.00	277.20
Stickney, Willis E.	Homestead, No. 1218, $2800 (exempt $1000)	1800	1,800.00	113.40
Stimson, Carl	Homestead, No. 582	3900	3,900.00	245.70

Name	Description and Value on Real Estate and Personal Property		Net Valuation	Am'nt Taxes
Stimson, Carl K. and Laura J.	Homestead, No. 175, $3600 (exempt $1000)	2600	2,600.00	163.80
Stimson, Eugene and Mabel C.	Land from Shaughnessy, No. 1174	300	300.00	18.90
Stinson, Russell S. and Fay E.	Homestead, No. 673, $3100 (exempt $1000)	2100		
	Willow St. lots	200	2,300.00	144.90
Stinson, Winston and Ruth	Homestead, $3200 (exempt $1000) (partial)	2200	2,200.00	138.60
Stitham, Wallace L. and Beverly G.	Homestead, No. 638, $3900 (exempt $1000)	2900	2,900.00	182.70
Stoddard, Howard P. and Edna H.	Homestead, No. 751	3000	3,000.00	189.00
Stow, Baron R. and Ida P.	From V. Smith 8a, No. 1293	200		
	Homestead, No. 1252	4700	4,900.00	308.70
Sullivan, John H.	House and Store, No. 891B	3500		
	Stock in trade	500	4,000.00	252.00
Sullivan, Joseph V. and Enis M.	House, No. 36	1700		
	Homestead, No. 512, $3200 (exempt $1000)	2200		
	Lots from Emery	300	4,200.00	264.60
Sullivan, John J. and Everett and Leslie Drew	Homestead, Elm St., No. 92, $4000 (exempt $1000)	3000		
	Gas	370		
	Stock in trade	75		
	Machinery	400	3,845.00	242.24
Sun Oil Company	Gas pumps	600	600.00	37.80
Surrette, A. J.	Crosby land 20a, No. 1137			
	Mason Rd.	200		
	with Camp	600	800.00	50.40
Sutherland, Edward C. and Gladys and Caswell, Elmer A. and Ruth M.	Homestead, No. 1181B, $5400 (exempt $1000)	4400		
	Stock in trade	85	4,485.00	282.55
Sweeney, Andrew J. and Ethel G. and Florence M.	Homestead, No. 258	8800	8,800.00	554.40
Sweeney, Robert R. and Dorothy C.	Fred Kakas lot 110a, No. 1194	300	300.00	18.90
Swiezynski, Joseph and Margaret	Homestead, No. 677, $4200 (exempt $1000)	3200	3,200.00	201.60
Sylvester, Eugene J. and Dora R.	Homestead, No. 497	2400	2,400.00	151.20
Tagg, Robert A. and Phyllis	Homestead, No. 1020D, $5000 (exempt $1000)	4000	4,000.00	252.00
Talbot, Frederick L., Marion R. Martin and Edna T. Silva	½ of plot No. 1096	250	250.00	15.75
Talbot, Harold	½ of plot No. 1096	250	250.00	15.75
Tarbell, Julian M.	Homestead, No. 321	3200	3,200.00	201.60
Taylor, Chas. Arthur and Mabel E.	Homestead, No. 808, $3100 (exempt $1000)	2100	2,100.00	132.30
Taylor, Ernest, Heirs of, and Pearl J.	Homestead, No. 527	1900	1,900.00	119.70
Taylor, Harold and Marion	Homestead, No. 1139	2400	2,400.00	151.20
Taylor, Roy A.	Homestead, $1200 (exempt $1000) (partial)	200		
	Falconer land 4a and henhouses	400		

Name	Description and Value on Real Estate and Personal Property		Net Valuation	Am'nt Taxes
	Kakas land, No. 988	150	750.00	47.25
Temple, Laura L.	Smith Block, No. 249	7700	7,700.00	485.10
Tetlow, Allison	Homestead, No. 862, $3100 (exempt $3100)	00	.00	.00
Tetu, Wilfred and Geneva	Homestead, No. 628, $4200 (exempt $2000)	2200	2,200.00	138.60
Texas Company	Gas pumps	300	300.00	18.90
Thane, Edward J. and Kathryn L.	Homestead, No. 546D, $3900 (exempt $1000)	2900	2,900.00	182.70
Theroux, Roland and Frieda	Homestead, No. 1110A	4500	4,500.00	283.50
Thibault, Arthur and Helen	Trailer $1115, (exempt $1000)	115	115.00	7.25
Thibeault, James	Lot from Kittredge Quarry No. 1160B	300	300.00	18.90
Thomas, Viola D.	Homestead, No. 196	2700	2,700.00	170.10
Thorp, Frank J. and Winnie	Homestead, Olive St., No. 981	3900	3,900.00	245.70
Tide Water Oil Company	Gas pumps	750	750.00	47.25
Tom's Market	Stock in trade	2550	2,550.00	160.65
Tonella, Mrs. Amelia	Homestead, No. 954	5800	5,800.00	365.40
Toomey, Harold and Roberta	Homestead, No. 22	4600		
	18 Cows	1080		
	3 Neat Stock	150		
	1 Sheep	10	5,840.00	367.92
Tostevin, Arthur and Jane	Homestead, No. 376	2800	2,800.00	176.40
Tostevin, John A. and Alice M.	Homestead, No. 914	1900	1,900.00	119.70
Townsend, Gordon	Homestead, No. 544	2000	2,000.00	126.00
Tremarco Corporation	Filling Station, Nashua St. No. 795 (partial)	4000		
	Filling Station, Elm St., No. 581 (partial)	5000	9,000.00	567.00
Trempe, Joseph F. and Marion H.	Homestead, No. 576, $3000 (exempt $1000)	2000	2,000.00	126.00
Trentini, Bertina	Homestead, No. 1091	4400		
	Brown lot, No. 1082	50		
	Dyson lot, No. 1091	150		
	Billson lot, No. 1075	100	4,700.00	296.10
Trentini, Joseph	Homestead, No. 980	3500	3,500.00	220.50
Trombly, Clifton and Noella	Homestead, No. 818, $4400 (exempt $4400)	00	.00	.00
Trombly, Corlis F. and Helen F.	Homestead, No. 453	4800		
	7 Cows	455	5,255.00	331.07
Trombly, Ectus J.	Searles land 44a	150		
	Kendall-Burns land 80a	250		
	Caldwell land	20		
	Ordway and Kendall 25a	250		
	Lot from C. Phillips 37a, No. 478A2	125	795.00	50.08
Trombly, Ectus J. and Josephine L.	Clam Bar, No. 99A	3500		
	Lots from Wilson on North St. No. 421	500		
	1 Cow	60		
	Stock in trade	100	4,160.00	262.08
Trombly, Fred W. and Bertha N.	Homestead, No. 319	5000	5,000.00	315.00

Name	Description and Value on Real Estate and Personal Property		Net Valuation	Am'nt Taxes
Trombly, Paul and Pauline	Homestead, West St., No. 541A	3100	3,100.00	195.30
Trombly, Stanley E. and Miriam A.	Homestead, No. 124A	5200		
	Nelson land 14a, from E. Trombly No. 127B	1000		
	Silver land 17a, No. 124B	600		
	34 Cows	2380	9,180.00	578.34
Trombly, Weston and Mildred	Homestead, No. 1013A, $5200 (exempt $1000)	4200		
	Stand	1100		
	19 Cows	1235	6,535.00	411.70
Trow, Dorothy E.	Homestead, No. 59, $2100 (exempt $1000)	1100		
	300 Fowls	56	1,156.00	72.82
Trow, Mabel L.	Homestead, No. 532, $2200 (exempt $1000)	1200	1,200.00	75.60
Trudeau, Howard and Katherine	Homestead and Farm, No. 12	4400	4,400.00	277.20
Trumbull, Mrs. Clara M.	Homestead, Plot 778	4100		
	Lot, Plot 778	300	4,400.00	277.20
Tucker, Joseph and Effie	Homestead, No. 1064	2200		
	Shop	200	2,400.00	151.20
Tucker, Mildred and Earl	Homestead, No. 950, $3300 (exempt $1000)	2300	2,300.00	144.90
Tucker, Nina E.	Homestead, No. 301A	5800		
	Ober House, No. 835	4400	10,200.00	642.60
Turner, Harry and Barbara	Homestead, No. 167, $5500 (exempt $1000)	4500	4,500.00	283.50
Twitchell, Heirs of Ralph	Homestead, No. 937	3300	3,300.00	207.90
Ulricson, Col. John	Homestead, No. 21	2800	2,800.00	176.40
Upham, Roy H. and Aurie E.	Homestead, No. 646, $2800 (exempt $1000)	1800	1,800.00	113.40
Vander Heyden, Joseph and Mary	Homestead, No. 76	1700	1,700.00	107.10
Vander Heyden, Arthur J. and Marie L.	Lots 33-34-35	200		
	Trailer	750	950.00	59.85
Vander Heyden, Leon and Laura	Homestead from Nicolari, No. 861 $4200 (exempt $1000)	3200	3,200.00	201.60
Vanetti, Cesare	Homestead, No. 983, $2900 (exempt $1000)	1900		
	Shepard land, No. 985A	200	2,100.00	132.30
Vanetti, George and Irene	Lots 1-2-52-53-54 Prospect Park lots	225	225.00	14.17
Varnum, Richard J. and Mildred	Homestead, Plot 620	3300		
	Lot, Plot 620	100	3,400.00	214.20
Vigneault, Eugene E. and Mary	Homestead, No. 1206	2000		
	Hall land, No. 1204	200		
	Bryer lot, No. 1202	40	2,240.00	141.12
Village Shop	Stock in trade	2250	2,250.00	141.75
Villane, Angelina	Homestead and Garage No. 1045	3600	3,600.00	226.80
Vincent, Lillian	Homestead, No. 374	2200	2,200.00	138.60
Viola, Peter, Heirs of	Homestead, No. 1037	3300	3,300.00	207.90
Von Iderstine, Martin	Homestead, No. 1300	2200	2,200.00	138.60
Von Iderstine, Martin and Marguerite	Homestead, Nashua St., No. 863 $3300 (exempt $1000)	2300	2,300.00	144.90

Name	Description and Value on Real Estate and Personal Property		Net Valuation	Am'nt Taxes
Von Iderstine, William and Rita and Donald C. and Rose M.	Homestead from Ayers, No. 428A1, $4400 (exempt $1000)	3400	3,400.00	214.20
Wadleigh, Fred T. Heirs of	Homestead, No. 368	6600		
	Billings lot, No. 380	50	6,650.00	418.95
Wallace, Jemima	Homestead, No. 707	1800	1,800.00	113.40
Walmsley, Arthur and Mabel	Homestead, Plot No. 159, $3100 (exempt $1000)	2100		
	Land	75		
	190 Fowls	18	2,193.00	138.16
Walthaw Corporation, The	Beede Sloan land	300		
	Howison land	1000		
	Quarry land	500		
	Holt land	50		
	All above Plot 63		1,850.00	116.55
Ward, Alexander	Greenhouse, Plot 205	400		
	Homestead, Plot 205, $3600 (exempt $1000)	2600		
	Stock in trade	100	3,100.00	195.30
Wark, Gordon H. and Ruth	Homestead, No. 530	4800		
	960 Fowls	287	5,087.00	320.48
Wasto, Roy and Hazel	Homestead, No. 644	2800	2,800.00	176.40
Watkins, Charles A. and Mary	Lot, Part Plot 1288-1311	500	500.00	31.50
Watson, Earl and Pauline	Homestead, No. 73, $2200 (exempt $1000)	1200	1,200.00	75.60
Webster, Daniel	Homestead on plot 16	300		
	Carlton ledge land, No. 48	100		
	½ A. Webster lot, No. 2	20		
	Land from A. Webster, No. 17A	20		
	Burnham land 12a, No. 16	100	540.00	34.02
Webster, Morton and Helen	Homestead, No. 712	1900		
	Stock in trade	100	2,000.00	126.00
Wegrzyn, Andrew W.	Homestead, No. 1230, $2800 (exempt $1000)	1800	1,800.00	113.40
Welch, Gladwyn	Homestead, No. 961, $1100 (exempt $1000)	100	100.00	6.30
Welch, John A. and Frances B.	Homestead, No. 1146B, $3800 (exempt $1000)	2800	2,800.00	176.40
Welch, Stephen L. and Elizabeth R.	Homestead from Salo, No. 484	2500	2,500.00	157.50
Wendelin, George Henry	House lot, No. 1083	150	150.00	9.45
Wetherbee, Mrs. Emma L.	Homestead, No. 364	5500	5,500.00	346.50
Wetherbee, Mary C.	Homestead, No. 826	6100	6,100.00	384.30
Wetherbee, Maxwell	Store and Homestead, No. 641	3800		
	Stock in trade	780	4,580.00	288.54
Weymouth, Clarence and Lillian	Lot from Platts, No. 768	200		
	Homestead, No. 767	4900	5,100.00	321.30
Wexler, Joseph and Ida	Proulx Block, No. 847	11,000		
	Homestead, Part Plot No. 1246	6200		
	Stock in trade	2640	19,840.00	1249.92
Whalen, William and Jean	Homestead, Oak St., No. 643 $1800 (exempt $1000)	800	800.00	50.40
Wheeler, Albert F. Heirs of	Homestead, No. 509	2900		
	Hamblett lots 3a, No. 509	300		
	Lewis lots 3a, No. 523	75		
	500 Fowls	126	3,401.00	214.26

Name	Description and Value on Real Estate and Personal Property		Net Valuation	Am'nt Taxes
Wheeler, Beatrice	Homestead, No. 642, $1600 (exempt $1000)	600	600.00	37.80
Wheeler, Elmer M. and Joann B.	Homestead, No. 909B3, $3900 (exempt $1000)	2900		
	Building, Cottage St.	2500		
	Machinery	1845		
	Stock in trade	1000	8,245.00	519.44
Wheeler, Emigene	House, No. 513	3900		
	Hatch land, Part Plot 513	400	4,300.00	270.90
Wheeler, Howard M. and Frances L.	Homestead, No. 266	3100	3,100.00	195.30
Wheeler, Ida W.	Homestead, No. 647	2500		
	Land	100	2,600.00	163.80
Wheeler, Karl and Rosanna	Homestead, No. 909B2, $5500 (exempt $1000)	4500	4,500.00	283.50
Wheeler, Kenneth and Emma B.	Homestead, No. 445	4500	4,500.00	283.50
Whipple, William A. and Frances	Homestead, No. 773	3700		
	½ lot from Sevigne	100	3,800.00	239.40
White Mountain Freezer Company	Land under Buildings, No. 944	500		
	Moore pasture 35a, No. 1304	100		
	Stock in trade	9570		
	Buildings	20,900		
	Machinery	1000	32,070.00	2020.41
White, Amos and Christine	Homestead, Ford St., No. 631	3300	3,300.00	207.90
White, Ellsworth and Barbara	Homestead, No. 109	3500	3,500.00	220.50
Whiting, David and Sons	Frye land 72a, No. 152	215		
	Sprout land 43a, No. 152	125		
	Land 128a, No. 1263	380		
	Part Morgan Farm, No. 465	100	820.00	51.66
Whitney, Robert and Dorothy	Homestead, No. 655, $3900 (exempt $1000)	2900	2,900.00	182.70
Whitney, Stephen J. and Eleanor L.	Homestead, No. 34	500	500.00	31.50
Whitten, Chester A. and Mabel C.	Homestead, No. 995	1400		
	Sawmill	600	2,000.00	126.00
Whitten, Chester A. Jr. and Joan A.	Homestead, No. 779, $5300 (exempt $1000)	4300	4,300.00	270.90
Whitten, Chester A. Jr.	½ Kendall lot 60a, No. 1227	100	100.00	6.30
Whitten, Mabel C.	½ Kendall lot 60a Half plot 1227	100	100.00	6.30
Whittier, Charles M.	Hodlin land, Plot 419	25		
	Part Homestead, Plot 419	3000	3,025.00	190.58
Wilkins, Chester C.	House, No. 790	3100	3,100.00	195.30
Wilkins, Gertrude G.	Homestead, No. 199	5500	5,500.00	346.50
Wilkins, Mrs. Huldah Chace	Homestead, No. 269	7300	7,300.00	459.90
Willette, Donald C. and Margaret J.	Homestead, Union St., No. 682	3200	3,200.00	201.60
Willette, Harry V.	Homestead, No. 681, $3300 (exempt $1000)	2300	2,300.00	144.90
Williams, Mrs. Amy E.	Homestead, No. 504	3100		
	Lot No. 502A and 503	150	3,250.00	204.75
Williams, Herbert C. and Amy E.	Lot, No. 505	100	100.00	6.30
Williams and Hussey Machine Corp.	Stock in trade	8400		
	Machinery	13,315	21,715.00	1368.04

Name	Description and Value on Real Estate and Personal Property		Net Valuation	Am'nt Taxes
Williamson, Oliver G. and Eva J.	Homestead, No. 461	2300	2,300.00	144.90
Williston, Robert L. and Marion V.	Homestead, No. 801, $4400 (exempt $1000)	3400	3,400.00	214.20
Wilson, Charles T. and Evelyn E.	Part Morgan Farm, No. 1181B	1100		
	Trailer	1695	2,795.00	176.09
Wilson, Eugene and Blanche	Chandler House, No. 430 $5000 (exempt $1000)	4000	4,000.00	252.00
Wilton Telephone Co.	Putnam land 3a, No. 9	225	225.00	14.17
Winchester, William S.	Homestead, No. 769	3200	3,200.00	201.60
Windsor Embassy Chemical Corp.	Machinery	1800		
	Stock in trade	3000	4,800.00	302.40
Winkley, Harvel E. and Barbara M.	Homestead, No. 792, $3000 (exempt $2000)	1000	1,000.00	63.00
Wirta, Amanda	Homestead, No. 1015	2800	2,800.00	176.40
Withington, W. H.	Homestead, No. 917	3800	3,800.00	239.40
Wolffer, Marion L.	Cabin, No. 1135	100		
	Homestead, No. 1135	600	700.00	44.10
Wood, Curtis E. and Mabel D.	Homestead, 25a, No. 1251	2600	2,600.00	163.80
Wood, Helen	Homestead, No. 435	2300	2,300.00	144.90
Woodin, Ernest N.	Stock in trade	100	100.00	6.30
Woodman, Elizabeth T. and Ralph S.	Homestead, No. 911, $4300 (exempt $2000)	2300	2,300.00	144.90
Woodman, Marion	Homestead, Armory Road No. 1021B	6400	6,400.00	403.20
Woodman, Rodney C.	Homestead, No. 1117	4400		
	Greenhouse, No. 1117	7200		
	New Greenhouse and land No. 1120A-1122-1128-1125-1126-1123	8800		
	Stock in trade	500	20,900.00	1316.70
Woodman, Rodney C. and Mildred K.	House, 171 Nashua St., No. 1130	3600	3,600.00	226.80
Woods, Helen, in trust for Phillip H. Carpentiere	Woods homestead, No. 1133B	800	800.00	50.40
Woods, Charles J. and Eva M.	Homestead, No. 1181B2	6800	6,800.00	428.40
Woods, Charles Jr.	Gas	925		
	Stock in trade	590	1,515.00	95.45
Woods, George N. and Alva M.	Homestead, No. 1070B	2400	2,400.00	151.20
Woodward, Cora M.	Homestead, No. 610	3900	3,900.00	245.70
Woodward, Eugene H.	Homestead, No. 154	2800		
	1 Cow	60		
	160 Fowls	7	2,867.00	180.62
Woodward, Jessie	Homestead, No. 1187	2700		
	Garage, No. 1187	500		
	½ Sanders Place, No. 1186A	1400	4,600.00	289.80
Woodward, L. Nute and Bertha P.	Homestead, No. 272	4700	4,700.00	296.10
Worcester, John N.	Sprout land 18a, Part plot 1340	25		
	Needham land 64a, Part plot 1329	100	125.00	7.87
Works, Lewis & Gloria	Lot from Scully, No. 1055C	300	300.00	18.90
Wright, Lester	Garage, No. 169B	300		
	Lot from Laxson	400		
	Trailer	1200	1,900.00	119.70

Name	Description and Value on Real Estate and Personal Property		Net Valuation	Am'nt Taxes
Wright, Gardner R.	Homestead 5a, No. 506, $3900 (exempt $1000)	2900	2,900.00	182.70
Wright, Gordon W. and Jane E.	Homestead, No. 279	5900	5,900.00	371.70
Wright, Lawrence G. and Josephine	Homestead 12a, No. 1098-1100 $2000 (exempt $1000)	1000	1,000.00	63.00
Wright, Lovell A. and Mary F.	Caldwell land 16a, No. 989	50	50.00	3.15
Wright, Raymond B. and Louise E.	Homestead, No. 1055B, $2100 (exempt $1000)	1100	1,100.00	69.30
Wright, Winnifred A. and Raymond C.	Homestead, No. 670	3600	3,600.00	226.80
Wurdeman, Bruce	Homestead, No. 299	3900	3,900.00	245.70
Wyman, Arthur M. and Laura C.	Homestead, No. 1259	7500	7,500.00	472.50
Yeaw, Frank and Elizabeth	Homestead from Fecteau, No. 326	3900		
	Lot No. 326	200	4,100.00	258.30
Ye Olde Country Store	Stock in trade	1000	1,000.00	63.00
Young, Andrew D. and Jessie	Homestead, No. 493	3900	3,900.00	245.70
Young, Donald and Evelyn D.	House, No. 800	3000	3,000.00	189.00
Young, Douglas C. and Juliette	Homestead, No. 802, $3500 (exempt $1000)	2500		
	Lot	100	2,600.00	163.80
Young, Ethel L. and Muriel	Homestead, No. 934	4800	4,800.00	302.40
Young, Grover A. and Joyce	Homestead, Mason Road, No. 1134 $2200 (exempt $1000)	1200		
	1 Cow	60	1,260.00	79.38
Young, Mrs. Hazel L. and Helena M. Lowe	Homestead, No. 1172	4200	4,200.00	264.60
Young, Marion A. and Andrew, Jr.	Homestead, No. 489	3900	3,900.00	245.70
Young, Paul and Virginia	Homestead, No. 1068, $2500 (exempt $1000)	1500	1,500.00	94.50
Young, Maurice	Howison lot 7a, No. 1151	35	35.00	2.20
Zahn, Charles T. and Anne	Homestead, No. 533, $3300 (exempt $1000)	2300		
	1 Sheep	10		
	Stock in trade	350	2,660.00	167.58